

<input checked="" type="checkbox"/> PHOTOS TAKEN <input type="checkbox"/> SECONDARY CRASH <input type="checkbox"/> PRIVATE PROPERTY	OH-2 <input type="checkbox"/> OH-3 <input checked="" type="checkbox"/> OH-1P <input checked="" type="checkbox"/> OTHER <input type="checkbox"/>	LOCAL INFORMATION REPORTING AGENCY NAME* STPD	NCIC* 07712	2024-00005838
---	--	--	-----------------------	----------------------

COUNTY*	LOCALITY* 1-CITY 2-VILLAGE 3-TOWNSHIP 1	LOCATION: CITY, VILLAGE, TOWNSHIP* Stow	CRASH DATE / TIME* 04152024/1720	CRASH SEVERITY 1-FATAL 2-SERIOUS INJURY SUSPECTED 3-MINOR INJURY SUSPECTED 4-INJURY POSSIBLE 5-PROPERTY DAMAGE ONLY 5
---------	--	---	--	--

ROUTE TYPE	ROUTE NUMBER	PREFIX	1-NORTH 2-SOUTH 3-EAST 4-WEST	LOCATION ROAD NAME FISHCREEK	ROAD TYPE R D	LATITUDE DECIMAL DEGREES 41.158437
------------	--------------	--------	--	--	-------------------------	--

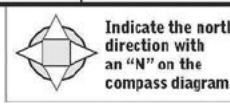
ROUTE TYPE	ROUTE NUMBER	PREFIX	1-NORTH 2-SOUTH 3-EAST 4-WEST	REFERENCE ROAD NAME (ROAD, MILEPOST, HOUSE #) GREENLAWN	ROAD TYPE D R	LONGITUDE DECIMAL DEGREES -81.400080
------------	--------------	--------	--	---	-------------------------	--

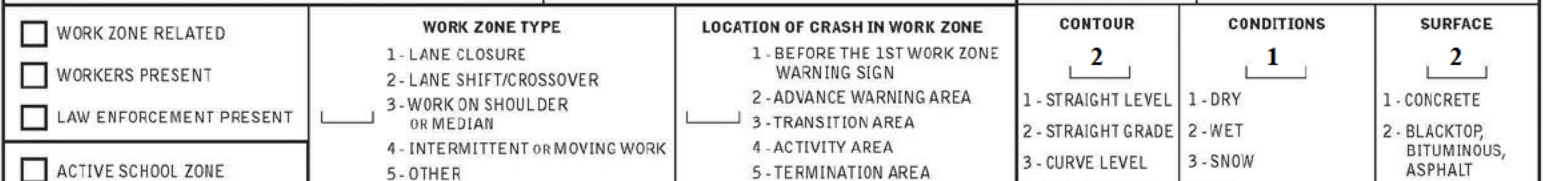
REFERENCE POINT 1-INTERSECTION 2-MILE POST 3-HOUSE # 1	DIRECTION FROM REFERENCE 1-NORTH 2-SOUTH 3-EAST 4-WEST 2	ROUTE TYPE IR-INTERSTATE ROUTE(TP) US-FEDERAL US ROUTE SR-STATE ROUTE CR-NUMBERED COUNTY ROUTE TR-NUMBERED TOWNSHIP ROUTE	ROAD TYPE AL-ALLEY AV-AVENUE BL-BOULEVARD CR-CIRCLE CT-COURT DR-DRIVE HE-HEIGHTS HW-HIGHWAY LA-LANE MP-MILEPOST OV-OVAL PK-PARKWAY PI-PIKE PL-PLACE RD-ROAD SQ-SQUARE ST-STREET TE-TERRACE TL-TRAIL WA-WAY	INTERSECTION RELATED <input type="checkbox"/> WITHIN INTERSECTION OR ON APPROACH <input type="checkbox"/> WITHIN INTERCHANGE AREA NUMBER OF APPROACHES	ROADWAY <input type="checkbox"/> ROADWAY DIVIDED
---	--	--	--	---	---

DISTANCE FROM REFERENCE 100	DISTANCE UNIT OF MEASURE 1-MILES 2-FEET 3-YARDS 3	LOCATION OF FIRST HARMFUL EVENT 1-ON ROADWAY 2-ON SHOULDER 3-IN MEDIAN 4-ON ROADSIDE 5-ON GORE 6-OUTSIDE TRAFFIC WAY 7-ON RAMP 8-OFF RAMP 9-CROSSOVER 10-DRIVEWAY/ALLEY ACCESS 11-RAILWAY GRADE CROSSING 12-SHARED USE PATHS OR TRAILS 13-BIKE LANE 14-TOLL BOOTH 99-OTHER/UNKNOWN 01	MANNER OF CRASH COLLISION/IMPACT 1-NOT COLLISION BETWEEN TWO MOTOR VEHICLES IN TRANSPORT 2-REAR-END 3-HEAD-ON 4-REAR-TO-REAR 5-BACKING 6-ANGLE 7-SIDESWIPE, SAME DIRECTION 8-SIDESWIPE, OPPOSITE DIRECTION 9-OTHER/UNKNOWN 2	DIRECTION OF TRAVEL 1-NORTH 2-SOUTH 3-EAST 4-WEST	MEDIAN TYPE 1-DIVIDED FLUSH MEDIAN (<4 FEET) 2-DIVIDED FLUSH MEDIAN (≥4 FEET) 3-DIVIDED, DEPRESSED MEDIAN 4-DIVIDED, RAISED MEDIAN (ANY TYPE) 9-OTHER/UNKNOWN
---------------------------------------	--	--	---	---	--

<input type="checkbox"/> WORK ZONE RELATED <input type="checkbox"/> WORKERS PRESENT <input type="checkbox"/> LAW ENFORCEMENT PRESENT <input type="checkbox"/> ACTIVE SCHOOL ZONE	WORK ZONE TYPE 1-LANE CLOSURE 2-LANE SHIFT/CROSSOVER 3-WORK ON SHOULDER OR MEDIAN 4-INTERMITTENT OR MOVING WORK 5-OTHER	LOCATION OF CRASH IN WORK ZONE 1-BEFORE THE 1ST WORK ZONE WARNING SIGN 2-ADVANCE WARNING AREA 3-TRANSITION AREA 4-ACTIVITY AREA 5-TERMINATION AREA	CONTOUR 2 1-STRAIGHT LEVEL 2-STRAIGHT GRADE 3-CURVE LEVEL 4-CURVE GRADE 9-OTHER/UNKNOWN	CONDITIONS 1 1-DRY 2-WET 3-SNOW 4-ICE 5-SAND, MUD, DIRT, OIL, GRAVEL 6-WATER (STANDING, MOVING) 7-SLUSH 9-OTHER/UNKNOWN	SURFACE 2 1-CONCRETE 2-BLACKTOP, BITUMINOUS, ASPHALT 3-BRICK/BLOCK 4-SLAG, GRAVEL, STONE 5-DIRT 9-OTHER/UNKNOWN
---	--	---	--	---	---

LIGHT CONDITION 1 1-DAYLIGHT 2-DAWN/DUSK 3-DARK-LIGHTED ROADWAY 4-DARK-ROADWAY NOT LIGHTED 5-DARK-UNKNOWN ROADWAY LIGHTING 9-OTHER/UNKNOWN	WEATHER 02 1-CLEAR 2-CLOUDY 3-FOG, SMOG, SMOKE 4-RAIN 5-SLEET, HAIL 6-SNOW 7-SEVERE CROSSWINDS 8-BLOWING SAND, SOIL, DIRT, SNOW 9-FREEZING RAIN OR FREEZING DRIZZLE 99-OTHER/UNKNOWN
--	--

NARRATIVE Unit#1 and Unit#2 were traveling southbound on Fishcreek Rd in the left lane. Unit#2 was slowing for traffic ahead. Unit#1 struck the rear of Unit#2, causing the crash.	 <p>Indicate the north direction with an "N" on the compass diagram.</p>
--	---



CRASH REPORTED DATE / TIME 04152024/1720	DISPATCH DATE / TIME 04152024/1721	ARRIVAL DATE / TIME 04152024/1731	SCENE CLEARED DATE / TIME 04152024/1840
--	--	---	---

TOTAL TIME ROADWAY CLOSED 000	OTHER INVESTIGATION TIME 000	TOTAL MINUTES 080	OFFICER'S NAME* SIMONE, ROBERT	CHECKED BY OFFICER'S NAME* BELL, THEODORE
---	--	-----------------------------	--	---

OFFICER'S BADGE NUMBER* 000769	CHECKED BY OFFICER'S BADGE NUMBER* 000707	REPORT TAKEN BY <input checked="" type="checkbox"/> POLICE AGENCY <input type="checkbox"/> MOTORIST <input type="checkbox"/> SUPPLEMENT (CORRECTION OR ADDITION TO AN EXISTING REPORT SENT TO IDPS)
--	---	--

TOTAL TIME ROADWAY CLOSED 000	OTHER INVESTIGATION TIME 000	TOTAL MINUTES 080	OFFICER'S NAME* SIMONE, ROBERT	CHECKED BY OFFICER'S NAME* BELL, THEODORE
---	--	-----------------------------	--	---

OFFICER'S BADGE NUMBER* 000769	CHECKED BY OFFICER'S BADGE NUMBER* 000707	REPORT TAKEN BY <input checked="" type="checkbox"/> POLICE AGENCY <input type="checkbox"/> MOTORIST <input type="checkbox"/> SUPPLEMENT (CORRECTION OR ADDITION TO AN EXISTING REPORT SENT TO IDPS)
--	---	--

TOTAL TIME ROADWAY CLOSED 000	OTHER INVESTIGATION TIME 000	TOTAL MINUTES 080	OFFICER'S NAME* SIMONE, ROBERT	CHECKED BY OFFICER'S NAME* BELL, THEODORE
---	--	-----------------------------	--	---

OFFICER'S BADGE NUMBER* 000769	CHECKED BY OFFICER'S BADGE NUMBER* 000707	REPORT TAKEN BY <input checked="" type="checkbox"/> POLICE AGENCY <input type="checkbox"/> MOTORIST <input type="checkbox"/> SUPPLEMENT (CORRECTION OR ADDITION TO AN EXISTING REPORT SENT TO IDPS)
--	---	--

TOTAL TIME ROADWAY CLOSED 000	OTHER INVESTIGATION TIME 000	TOTAL MINUTES 080	OFFICER'S NAME* SIMONE, ROBERT	CHECKED BY OFFICER'S NAME* BELL, THEODORE
---	--	-----------------------------	--	---

OFFICER'S BADGE NUMBER* 000769	CHECKED BY OFFICER'S BADGE NUMBER* 000707	REPORT TAKEN BY <input checked="" type="checkbox"/> POLICE AGENCY <input type="checkbox"/> MOTORIST <input type="checkbox"/> SUPPLEMENT (CORRECTION OR ADDITION TO AN EXISTING REPORT SENT TO IDPS)
--	---	--

TOTAL TIME ROADWAY CLOSED 000	OTHER INVESTIGATION TIME 000	TOTAL MINUTES 080	OFFICER'S NAME* SIMONE, ROBERT	CHECKED BY OFFICER'S NAME* BELL, THEODORE
---	--	-----------------------------	--	---

OFFICER'S BADGE NUMBER* 000769	CHECKED BY OFFICER'S BADGE NUMBER* 000707	REPORT TAKEN BY <input checked="" type="checkbox"/> POLICE AGENCY <input type="checkbox"/> MOTORIST <input type="checkbox"/> SUPPLEMENT (CORRECTION OR ADDITION TO AN EXISTING REPORT SENT TO IDPS)
--	---	--

TOTAL TIME ROADWAY CLOSED 000	OTHER INVESTIGATION TIME 000	TOTAL MINUTES 080	OFFICER'S NAME* SIMONE, ROBERT	CHECKED BY OFFICER'S NAME* BELL, THEODORE
---	--	-----------------------------	--	---

OFFICER'S BADGE NUMBER* 000769	CHECKED BY OFFICER'S BADGE NUMBER* 000707	REPORT TAKEN BY <input checked="" type="checkbox"/> POLICE AGENCY <input type="checkbox"/> MOTORIST <input type="checkbox"/> SUPPLEMENT (CORRECTION OR ADDITION TO AN EXISTING REPORT SENT TO IDPS)
--	---	--

TOTAL TIME ROADWAY CLOSED 000	OTHER INVESTIGATION TIME 000	TOTAL MINUTES 080	OFFICER'S NAME* SIMONE, ROBERT	CHECKED BY OFFICER'S NAME* BELL, THEODORE
---	--	-----------------------------	--	---

OWNER

UNIT # 01 OWNER NAME: LAST, FIRST, MIDDLE (X SAME AS DRIVER) **MCDANIELS, KAYLA JEAN**

OWNER ADDRESS: STREET, CITY, STATE, ZIP (X SAME AS DRIVER) **427 GARRETT ST KENT OH 44240**

COMMERCIAL CARRIER: NAME, ADDRESS, CITY, STATE, ZIP

OWNER PHONE: INCLUDE AREA CODE (X SAME AS DRIVER)

COMMERCIAL CARRIER PHONE: INCLUDE AREA CODE

VEHICLE

LP STATE OH LICENSE PLATE # JBZ352 VEHICLE IDENTIFICATION # 1G1PA5SH8E7111026 VEHICLE YEAR 2014 VEHICLE MAKE **Chevrolet**

INSURANCE VERIFIED INSURANCE COMPANY **PROGRESSIVE INS CO** INSURANCE POLICY # **967073880** COLOR **BLU** VEHICLE MODEL **CRUZE**

COMMERCIAL GOVERNMENT IN EMERGENCY RESPONSE

INTERLOCK DEVICE EQUIPPED HIT/SKIP UNIT #OCCUPANTS 01 VEHICLE WEIGHT GVWR/GWR
1 - ≤10K LBS.
2 - 10,001 - 26K LBS.
3 - >26K LBS.

TOWED BY: COMPANY NAME

HAZARDOUS MATERIAL CLASS # PLACARD ID #

MATERIAL RELEASED PLACARD

UNIT TYPE 01

1 - PASSENGER CAR	7 - MOTORCYCLE 2-WHEELED	12 - GOLF CART	18 - LIMO (LIVERY VEHICLE)	23 - PEDESTRIAN / SKATER
2 - PASSENGER VAN (MINIVAN)	8 - MOTORCYCLE 3-WHEELED	13 - SNOWMOBILE	19 - BUS (16+ PASSENGERS)	24 - WHEELCHAIR (ANY TYPE)
3 - SPORT UTILITY VEHICLE	9 - AUTOCYCLE	14 - SINGLE UNIT TRUCK	20 - OTHER VEHICLE	25 - OTHER NON-MOTORIST
4 - PICK UP	10 - MOPED OR MOTORIZED BICYCLE	15 - SEMI-TRACTOR	21 - HEAVY EQUIPMENT	26 - BICYCLE
5 - CARGO VAN	11 - ALL TERRAIN VEHICLE (ATV / UTV)	16 - FARM EQUIPMENT	22 - ANIMAL WITH RIDER OR ANIMAL-DRAWN VEHICLE	27 - TRAIN
6 - VAN (9-15 SEATS)		17 - MOTORHOME		99 - UNKNOWN OR HIT/SKIP

OF TRAILING UNITS

WAS VEHICLE OPERATING IN AUTONOMOUS MODE WHEN CRASH OCCURRED? 0

1 - YES 2 - NO 9 - OTHER / UNKNOWN	0 - NO AUTOMATION	3 - CONDITIONAL AUTOMATION	9 - UNKNOWN
	1 - DRIVER ASSISTANCE	4 - HIGH AUTOMATION	
	2 - PARTIAL AUTOMATION	5 - FULL AUTOMATION	

SPECIAL FUNCTION 01

1 - NONE	6 - BUS - CHARTER TOUR	11 - FIRE	16 - FARM	21 - MAIL CARRIER
2 - TAXI	7 - BUS - INTERCITY	12 - MILITARY	17 - MOWING	99 - OTHER / UNKNOWN
3 - ELECTRONIC RIDE SHARING	8 - BUS - SHUTTLE	13 - POLICE	18 - SNOW REMOVAL	
4 - SCHOOL TRANSPORT	9 - BUS - OTHER	14 - PUBLIC UTILITY	19 - TOWING	
5 - BUS - TRANSIT/COMMUTER	10 - AMBULANCE	15 - CONSTRUCTION EQUIPMENT	20 - SAFETY SERVICE PATROL	

CARGO BODY TYPE 01

1 - NO CARGO BODY TYPE / NOT APPLICABLE	3 - VEHICLE TOWING ANOTHER MOTOR VEHICLE	5 - INTERMODAL CONTAINER CHASSIS	8 - POLE	12 - CONCRETE MIXER
2 - BUS	4 - LOGGING	6 - CARGO VAN/ENCLOSED BOX	9 - CARGO TANK	13 - AUTOTRANSPORTER
		7 - GRAIN/CHIPS/GRAVEL	10 - FLAT BED	14 - GARBAGE/REFUSE
			11 - DUMP	99 - OTHER / UNKNOWN

VEHICLE DEFECTS

1 - TURN SIGNALS	4 - BRAKES	7 - WORN OR SLICK TIRES	9 - MOTOR TROUBLE	99 - OTHER / UNKNOWN
2 - HEAD LAMPS	5 - STEERING	8 - TRAILER EQUIPMENT DEFECTIVE	10 - DISABLED FROM PRIOR ACCIDENT	
3 - TAIL LAMPS	6 - TIRE BLOWOUT			

NON-MOTORIST LOCATION AT IMPACT

1 - INTERSECTION - MARKED CROSSWALK	3 - INTERSECTION - OTHER	6 - BICYCLE LANE	9 - MEDIAN/CROSSING ISLAND	12 - FIRST RESPONDER AT INCIDENT SCENE
2 - INTERSECTION - UNMARKED CROSSWALK	4 - MIDBLOCK - MARKED CROSSWALK	7 - SHOULDER / ROADSIDE	10 - DRIVEWAY ACCESS	
	5 - TRAVEL LANE - OTHER LOCATION	8 - SIDEWALK	11 - SHARED USE PATHS OR TRAILS	99 - OTHER / UNKNOWN

ACTION 3

1 - NON-CONTACT	1 - STRAIGHT AHEAD	7 - MAKING U-TURN	13 - NEGOTIATING A CURVE	18 - APPROACHING OR LEAVING VEHICLE
2 - NON-COLLISION	2 - BACKING	8 - ENTERING TRAFFIC LANE	14 - ENTERING OR CROSSING SPECIFIED LOCATION	19 - STANDING
3 - STRIKING	3 - CHANGING LANES	9 - LEAVING TRAFFIC LANE	15 - WALKING, RUNNING, JOGGING, PLAYING	20 - OTHER NON-MOTORIST
4 - STRUCK	4 - OVERTAKING/PASSING	10 - PARKED	16 - WORKING	21 - STANDING OUTSIDE DISABLED VEHICLE
5 - BOTH STRIKING & STRUCK	5 - MAKING RIGHT TURN	11 - SLOWING OR STOPPED IN TRAFFIC	17 - PUSHING VEHICLE	99 - OTHER / UNKNOWN
9 - OTHER / UNKNOWN	6 - MAKING LEFT TURN	12 - DRIVERLESS		

CONTRIBUTING CIRCUMSTANCES 08

1 - NONE	7 - LEFT OF CENTER	13 - IMPROPER START FROM A PARKED POSITION	17 - VISION OBSTRUCTION	21 - LYING IN ROADWAY
2 - FAILURE TO YIELD	8 - FOLLOWING TOO CLOSE / ACDA	14 - STOPPED OR PARKED ILLEGALLY	18 - OPERATING DEFECTIVE EQUIPMENT	22 - NOT DISCERNIBLE
3 - RAN RED LIGHT	9 - IMPROPER LANE CHANGE	15 - SWERVING TO AVOID	19 - LOAD SHIFTING/FALLING/SPILLING	23 - OPENING DOOR INTO ROADWAY
4 - RAN STOP SIGN	10 - IMPROPER PASSING	16 - WRONG WAY	20 - IMPROPER CROSSING	99 - OTHER IMPROPER ACTION
5 - UNSAFE SPEED	11 - DROVE OFF ROAD			
6 - IMPROPER TURN	12 - IMPROPER BACKING			

SEQUENCE OF EVENTS

1 2 0

1 - OVERTURN/ROLLOVER	6 - EQUIPMENT FAILURE	11 - CROSS CENTERLINE - OPPOSITE DIRECTION OF TRAVEL	16 - RAILWAY VEHICLE	22 - WORK ZONE MAINTENANCE EQUIPMENT
2 - FIRE/EXPLOSION	7 - SEPARATION OF UNITS	12 - DOWNHILL RUNAWAY	17 - ANIMAL - FARM	23 - STRUCK BY FALLING, SHIFTING CARGO OR ANYTHING SET IN MOTION BY A MOTOR VEHICLE
3 - IMMERSION	8 - RAN OFF ROAD RIGHT	13 - OTHER NON-COLLISION	18 - ANIMAL - DEER	24 - OTHER MOVABLE OBJECT
4 - JACKKNIFE	9 - RAN OFF ROAD LEFT	14 - PEDESTRIAN	19 - ANIMAL - OTHER	
5 - CARGO / EQUIPMENT LOSS OR SHIFT	10 - CROSS MEDIAN	15 - PEDALCYCLE	20 - MOTOR VEHICLE IN TRANSPORT	

COLLISION WITH FIXED OBJECT - STRUCK

25 - IMPACT ATTENUATOR / CRASH CUSHION	31 - GUARDRAIL END	37 - TRAFFIC SIGN POST	43 - CURB	50 - WORK ZONE MAINTENANCE EQUIPMENT
26 - BRIDGE OVERHEAD STRUCTURE	32 - PORTABLE BARRIER	38 - OVERHEAD SIGN POST	44 - DITCH	51 - WALL
27 - BRIDGE PIER OR ABUTMENT	33 - MEDIAN CABLE BARRIER	39 - LIGHT / LUMINARIES SUPPORT	45 - EMBANKMENT	52 - BUILDING
28 - BRIDGE PARAPET	34 - MEDIAN GUARDRAIL BARRIER	40 - UTILITY POLE	46 - FENCE	53 - TUNNEL
29 - BRIDGE RAIL	35 - MEDIAN CONCRETE BARRIER	41 - OTHER POST, POLE OR SUPPORT	47 - MAILBOX	54 - OTHER FIXED OBJECT
30 - GUARDRAIL FACE	36 - MEDIAN OTHER BARRIER	42 - CULVERT	48 - TREE	99 - OTHER / UNKNOWN
			49 - FIRE HYDRANT	

FIRST HARMFUL EVENT 1 MOST HARMFUL EVENT 1

LOCAL REPORT NUMBER

2024-00005838

DAMAGE

DAMAGE SCALE

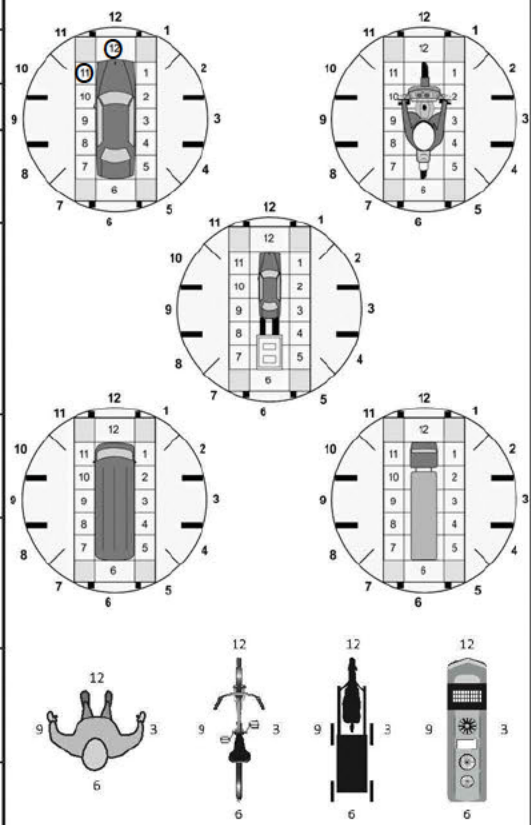
3 1 - NONE 3 - FUNCTIONAL DAMAGE

2 - MINOR DAMAGE 4 - DISABLING DAMAGE

9 - UNKNOWN

DAMAGED AREA(S)

INDICATE ALL THAT APPLY



- NO DAMAGE [0] - UNDERCARRIAGE [14]

- TOP [13] - ALL AREAS [15]

- UNIT NOT AT SCENE [16]

INITIAL POINT OF CONTACT

1 2

0 - NO DAMAGE	14 - UNDERCARRIAGE
1-12 - REFER TO UNIT DIAGRAM	15 - VEHICLE NOT AT SCENE
13 - TOP	99 - UNKNOWN

TRAFFIC

TRAFFICWAY FLOW	TRAFFIC CONTROL
<u>2</u> 1 - ONE-WAY	<u>6</u> 1 - ROUNDABOUT 4 - STOP SIGN
2 - TWO-WAY	2 - SIGNAL 5 - YIELD SIGN
	3 - FLASHER 6 - NO CONTROL

OF THROUGH LANES ON ROAD 4

RAIL GRADE CROSSING 1

1 - NOT INVOLVED
2 - INVOLVED-ACTIVE CROSSING
3 - INVOLVED-PASSIVE CROSSING

UNIT / NON-MOTORIST DIRECTION

FROM 1 TO 2

1 - NORTH	5 - NORTHEAST
2 - SOUTH	6 - NORTHWEST
3 - EAST	7 - SOUTHEAST
4 - WEST	8 - SOUTHWEST
	9 - OTHER / UNKNOWN

UNIT SPEED 015

POSTED SPEED 35

DETECTED SPEED 1

1 - STATED / ESTIMATED SPEED
2 - CALCULATED / EDR
3 - UNDETERMINED

OWNER

UNIT # 0 2 OWNER NAME: LAST, FIRST, MIDDLE (SAME AS DRIVER) **SWANSIGER, MARIA FERNANDA**

OWNER ADDRESS: STREET, CITY, STATE, ZIP (SAME AS DRIVER) **483 SUNRISE BLVD KENT OH 44240**

COMMERCIAL CARRIER: NAME, ADDRESS, CITY, STATE, ZIP

OWNER PHONE: INCLUDE AREA CODE (SAME AS DRIVER)

COMMERCIAL CARRIER PHONE: INCLUDE AREA CODE

VEHICLE

LP STATE OH LICENSE PLATE # KFJ6611 VEHICLE IDENTIFICATION # J T J G M 7 B X 4 N 5 3 1 3 4 0 1 3 VEHICLE YEAR 2 0 2 2 VEHICLE MAKE Lexus

INSURANCE VERIFIED INSURANCE COMPANY ERIE INS CO INSURANCE POLICY # Q095206942 COLOR Whi VEHICLE MODEL GX470

COMMERCIAL GOVERNMENT IN EMERGENCY RESPONSE

INTERLOCK DEVICE EQUIPPED HIT/SKIP UNIT #OCCUPANTS 0 3 VEHICLE WEIGHT GVWR/GVWR 1 - ≤10K LBS. 2 - 10,001 - 26K LBS. 3 - >26K LBS.

HAZARDOUS MATERIAL CLASS # PLACARD ID #

UNIT TYPE 0 1

OF TRAILING UNITS

WAS VEHICLE OPERATING IN AUTONOMOUS MODE WHEN CRASH OCCURRED? 0

SPECIAL FUNCTION 0 1

CARGO BODY TYPE 0 1

VEHICLE DEFECTS

NON-MOTORIST LOCATION AT IMPACT

ACTION 4

CONTRIBUTING CIRCUMSTANCES 0 1

SEQUENCE OF EVENTS

EVENTS

COLLISION WITH FIXED OBJECT - STRUCK

FIRST HARMFUL EVENT 1 MOST HARMFUL EVENT 1

LOCAL REPORT NUMBER 2 0 2 4 - 0 0 0 0 5 8 3 8

DAMAGE

DAMAGE SCALE 3

1 - NONE 2 - MINOR DAMAGE 3 - FUNCTIONAL DAMAGE 4 - DISABLING DAMAGE 9 - UNKNOWN

DAMAGED AREA(S)

INDICATE ALL THAT APPLY

- NO DAMAGE [0] - UNDERCARRIAGE [14]

- TOP [13] - ALL AREAS [15]

- UNIT NOT AT SCENE [16]

INITIAL POINT OF CONTACT

0 6

0 - NO DAMAGE 14 - UNDERCARRIAGE 15 - VEHICLE NOT AT SCENE 99 - UNKNOWN

1-12 - REFER TO UNIT DIAGRAM

TRAFFIC

TRAFFICWAY FLOW 2

TRAFFIC CONTROL 6

OF THROUGH LANES ON ROAD 4

RAIL GRADE CROSSING 1

UNIT / NON-MOTORIST DIRECTION

FROM 1 TO 2

1 - NORTH 5 - NORTHEAST 2 - SOUTH 6 - NORTHWEST 3 - EAST 7 - SOUTHEAST 4 - WEST 8 - SOUTHWEST 9 - OTHER / UNKNOWN

UNIT SPEED 0 1 5

POSTED SPEED 3 5

DETECTED SPEED 1

1 - STATED / ESTIMATED SPEED 2 - CALCULATED / EDR 3 - UNDETERMINED

MOTORIST / Non-MOTORIST

LOCAL REPORT NUMBER
 2 0 2 4 - 0 0 0 0 5 8 3 8

UNIT #	NAME: LAST, FIRST, MIDDLE			DATE OF BIRTH		AGE	GENDER		
0 1	MCDANIELS, KAYLA JEAN			0 2 0 7 1 9 8 9		0 3 5	F		
ADDRESS: STREET, CITY, STATE, ZIP				CONTACT PHONE - INCLUDE AREA CODE					
427 GARRETT ST KENT OH 44240				[PHONE]					
INJURIES	INJURED TAKEN BY	EMS AGENCY (NAME)	INJURED TAKEN TO: MEDICAL FACILITY (NAME, CITY)	SAFETY EQUIPMENT USED	<input type="checkbox"/> DOT-COMPLIANT MC HELMET	SEATING POSITION	AIR BAG USAGE	EJECTION	TRAPPED
5				0 4		0 1	1	1	1
OL STATE	OPERATOR LICENSE NUMBER		OFFENSE CHARGED	LOCAL CODE	OFFENSE DESCRIPTION		CITATION NUMBER		
O H	[REDACTED]		333.03A	X	Assured Clear Distance		SC0011527		
OL CLASS	ENDORSEMENT	RESTRICTION	DRIVER DISTRACTED BY	ALCOHOL / DRUG SUSPECTED		CONDITION	ALCOHOL TEST		DRUG TEST(S)
4			1	<input type="checkbox"/> ALCOHOL <input type="checkbox"/> MARIJUANA <input type="checkbox"/> OTHER DRUG		1	STATUS: 1, TYPE: 1, VALUE: .	STATUS: 1, TYPE: 1, RESULT: [REDACTED]	

UNIT #	NAME: LAST, FIRST, MIDDLE			DATE OF BIRTH		AGE	GENDER		
0 2	SWANSIGER, MARIA FERNANDA			0 9 2 0 1 9 8 9		0 3 4	F		
ADDRESS: STREET, CITY, STATE, ZIP				CONTACT PHONE - INCLUDE AREA CODE					
483 SUNRISE BLVD KENT OH 44240				[PHONE]					
INJURIES	INJURED TAKEN BY	EMS AGENCY (NAME)	INJURED TAKEN TO: MEDICAL FACILITY (NAME, CITY)	SAFETY EQUIPMENT USED	<input type="checkbox"/> DOT-COMPLIANT MC HELMET	SEATING POSITION	AIR BAG USAGE	EJECTION	TRAPPED
5				0 4		0 1	1	1	1
OL STATE	OPERATOR LICENSE NUMBER		OFFENSE CHARGED	LOCAL CODE	OFFENSE DESCRIPTION		CITATION NUMBER		
O H	[REDACTED]								
OL CLASS	ENDORSEMENT	RESTRICTION	DRIVER DISTRACTED BY	ALCOHOL / DRUG SUSPECTED		CONDITION	ALCOHOL TEST		DRUG TEST(S)
4			1	<input type="checkbox"/> ALCOHOL <input type="checkbox"/> MARIJUANA <input type="checkbox"/> OTHER DRUG		1	STATUS: 1, TYPE: 1, VALUE: .	STATUS: 1, TYPE: 1, RESULT: [REDACTED]	

UNIT #	NAME: LAST, FIRST, MIDDLE			DATE OF BIRTH		AGE	GENDER		
ADDRESS: STREET, CITY, STATE, ZIP				CONTACT PHONE - INCLUDE AREA CODE					
INJURIES	INJURED TAKEN BY	EMS AGENCY (NAME)	INJURED TAKEN TO: MEDICAL FACILITY (NAME, CITY)	SAFETY EQUIPMENT USED	<input type="checkbox"/> DOT-COMPLIANT MC HELMET	SEATING POSITION	AIR BAG USAGE	EJECTION	TRAPPED
OL STATE	OPERATOR LICENSE NUMBER		OFFENSE CHARGED	LOCAL CODE	OFFENSE DESCRIPTION		CITATION NUMBER		
OL CLASS	ENDORSEMENT	RESTRICTION	DRIVER DISTRACTED BY	ALCOHOL / DRUG SUSPECTED		CONDITION	ALCOHOL TEST		DRUG TEST(S)
				<input type="checkbox"/> ALCOHOL <input type="checkbox"/> MARIJUANA <input type="checkbox"/> OTHER DRUG					

INJURIES	SEATING POSITION	AIR BAG	OL CLASS	OL RESTRICTION(S)	DRIVER DISTRACTION	TEST STATUS
1 - FATAL 2 - SUSPECTED SERIOUS INJURY 3 - SUSPECTED MINOR INJURY 4 - POSSIBLE INJURY 5 - NO APPARENT INJURY	1 - FRONT - LEFT SIDE (MOTORCYCLE DRIVER) 2 - FRONT - MIDDLE 3 - FRONT - RIGHT SIDE 4 - SECOND - LEFT SIDE (MOTORCYCLE PASSENGER) 5 - SECOND - MIDDLE 6 - SECOND - RIGHT SIDE 7 - THIRD - LEFT SIDE (MOTORCYCLE SIDE CAR) 8 - THIRD - MIDDLE 9 - THIRD - RIGHT SIDE 10 - SLEEPER SECTION OF TRUCK CAB 11 - PASSENGER IN OTHER ENCLOSED CARGO AREA (NON-TRAILING UNIT, BUS, PICK-UP WITH CAP) 12 - PASSENGER IN UNENCLOSED CARGO AREA 13 - TRAILING UNIT 14 - RIDING ON VEHICLE EXTERIOR (NON-TRAILING UNIT) 15 - NON-MOTORIST 99 - OTHER / UNKNOWN	1 - NOT DEPLOYED 2 - DEPLOYED FRONT 3 - DEPLOYED SIDE 4 - DEPLOYED BOTH FRONT / SIDE 5 - NOT APPLICABLE 9 - DEPLOYMENT UNKNOWN	1 - CLASS A 2 - CLASS B 3 - CLASS C 4 - REGULAR CLASS (OHIO = D) 5 - MC MOPED ONLY 6 - NO VALID OL	1 - ALCOHOL INTERLOCK DEVICE 2 - CDL INTRASTATE ONLY 3 - CORRECTIVE LENSES 4 - FARM WAIVER 5 - EXCEPT CLASS A BUS 6 - EXCEPT CLASS A & CLASS B BUS 7 - EXCEPT TRACTOR-TRAILER 8 - INTERMEDIATE LICENSE RESTRICTIONS 9 - LEARNER'S PERMIT RESTRICTIONS 10 - LIMITED TO DAYLIGHT ONLY 11 - LIMITED TO EMPLOYMENT 12 - LIMITED - OTHER 13 - MECHANICAL DEVICES (SPECIAL BRAKES, HAND CONTROLS, OR OTHER ADAPTIVE DEVICES) 14 - MILITARY VEHICLES ONLY 15 - MOTOR VEHICLES WITHOUT AIR BRAKES 16 - OUTSIDE MIRROR 17 - PROSTHETIC AID 18 - OTHER	1 - NOT DISTRACTED 2 - MANUALLY OPERATING AN ELECTRONIC COMMUNICATION DEVICE (TEXTING, TYPING, DIALING) 3 - TALKING ON HANDS-FREE COMMUNICATION DEVICE 4 - TALKING ON HAND-HELD COMMUNICATION DEVICE 5 - OTHER ACTIVITY WITH AN ELECTRONIC DEVICE 6 - PASSENGER 7 - OTHER DISTRACTION INSIDE THE VEHICLE 8 - OTHER DISTRACTION OUTSIDE THE VEHICLE 9 - OTHER / UNKNOWN	1 - NONE GIVEN 2 - TEST REFUSED 3 - TEST GIVEN, CONTAMINATED SAMPLE / UNUSABLE 4 - TEST GIVEN, RESULTS KNOWN 5 - TEST GIVEN, RESULTS UNKNOWN
INJURED TAKEN BY	EJECTION		OL ENDORSEMENT		ALCOHOL TEST TYPE	
1 - NOT TRANSPORTED / TREATED AT SCENE 2 - EMS 3 - POLICE 9 - OTHER / UNKNOWN	1 - NOT EJECTED 2 - PARTIALLY EJECTED 3 - TOTALLY EJECTED 4 - NOT APPLICABLE		H - HAZMAT M - MOTORCYCLE P - PASSENGER N - TANKER Q - MOTOR SCOOTER R - THREE-WHEEL MOTORCYCLE S - SCHOOL BUS T - DOUBLE & TRIPLE TRAILERS X - TANKER / HAZMAT		1 - NONE 2 - BLOOD 3 - URINE 4 - BREATH 5 - OTHER	
SAFETY EQUIPMENT	TRAPPED		GENDER		DRUG TEST TYPE	
1 - NONE USED 2 - SHOULDER BELT ONLY USED 3 - LAP BELT ONLY USED 4 - SHOULDER & LAP BELT USED 5 - CHILD RESTRAINT SYSTEM - FORWARD FACING 6 - CHILD RESTRAINT SYSTEM - REAR FACING 7 - BOOSTER SEAT 8 - HELMET USED 9 - PROTECTIVE PADS USED (ELBOW, KNEES, ETC.) 10 - REFLECTIVE CLOTHING 11 - LIGHTING - PEDESTRIAN / BICYCLE ONLY 99 - OTHER / UNKNOWN	1 - NOT TRAPPED 2 - EXTRICATED BY MECHANICAL MEANS 3 - FREED BY NON-MECHANICAL MEANS		F - FEMALE M - MALE U - OTHER / UNKNOWN		1 - NONE 2 - BLOOD 3 - URINE 4 - OTHER	
				CONDITION		DRUG TEST RESULT(S)
				1 - APPARENTLY NORMAL 2 - PHYSICAL IMPAIRMENT 3 - EMOTIONAL (E.G., DEPRESSED, ANGRY, DISTURBED) 4 - ILLNESS 5 - FELL ASLEEP, FAINTED, FATIGUED, ETC. 6 - UNDER THE INFLUENCE OF MEDICATIONS / DRUGS / ALCOHOL 9 - OTHER / UNKNOWN		1 - AMPHETAMINES 2 - BARBITURATES 3 - BENZODIAZEPINES 4 - CANNABINOIDS 5 - COCAINE 6 - OPIATES / OPIOIDS 7 - OTHER 8 - NEGATIVE RESULTS

LOCAL REPORT NUMBER 24-005838	REPORTING AGENCY STOW POLICE DEPT.	DATE OF CRASH M 04 D 15 Y 24
---	--	--

FOR LOCAL USE ONLY - DO NOT SUBMIT TO THE STATE EXCEPT FOR FATAL CRASHES

I, **Maria Swansiger** HEREBY MAKE THIS VOLUNTARY STATEMENT TO
PRINTED

 R. SIMONE U-769 AT **SCENE**
OFFICER'S NAME LOCATION

X I Maria Swansiger around 5:20 pm on 04/15/24 driving home from picking my kids up in Hudson on fishcreek Road / Stow OH about to make a stop following the traffic in front of my car. when I was at almost stopped the car chevy black with licence plate JBZ 3532 crashed my vehicle in the back.

My two kids ⁽⁶⁾ Marco and ⁽⁵⁾ Emma were with me very scared.

My car suffered damaged on the back caused by the crash.

Q) ARE YOU INJURED? MS

A) NO. MS

Q) WERE YOU WEARING A SB? MS

A) YES. MY KIDS WERE SECURED IN THEIR CAR SEATS. MS

Q) HOW FAST WERE YOU TRAVELING AT THE TIME OF THE CRASH? MS

A) ABOUT 15 MPH. I WAS SLOWING DOWN FOR CARS AHEAD. MS

Q) WHAT WAS TRAFFIC LIKE? MS

A) MODERATE. MS

Q) DO YOU HAVE ANYTHING ELSE TO ADD TO THIS? A) NO. MS

ADDRESS OF WITNESS
483 SUNRISE DR. KENST, OH 44240

PHONE
[REDACTED]

SIGNATURE OF WITNESS
X DID NOT SIGN

OFFICER'S SIGNATURE
X  769
P. 1 of 1



LOCAL REPORT NUMBER 24-005838	REPORTING AGENCY STOW POLICE DEPT.	DATE OF CRASH M 04 D 15 Y 24
----------------------------------	---------------------------------------	-------------------------------------

FOR LOCAL USE ONLY - DO NOT SUBMIT TO THE STATE EXCEPT FOR FATAL CRASHES

I, Kyla McDaniels HEREBY MAKE THIS VOLUNTARY STATEMENT TO
PRINTED

R. SIMONE U-769 AT SCENE
OFFICER'S NAME LOCATION

I was coming up to turn off of Fishcreek Rd ^{left} onto Kent Rd, and didn't manage to stop in time as the car ahead of me had moved up and I thought traffic was continuing but she only had moved ahead a little before stopping again. I slammed on my brakes and tried to swerve to the right to avoid hitting her, but failed to do so in time, so I collided with her rear passenger side with my front driver side of the vehicle.

Q) ARE YOU INJURED?

A) NO. JUST SHAKEN. KM

Q) WERE YOU WEARING A SB?

A) YES. KM

Q) HOW FAST WERE YOU TRAVELING?

A) MAYBE 10-15 MPH. KM

Q) WHAT WAS TRAFFIC LIKE?

A) MODERATE. KM

Q) DO YOU HAVE ANYTHING ELSE TO ADD TO THIS?

A) NO. KM

ADDRESS OF WITNESS
427 GARRETT ST, KENT, OH 44240

SIGNATURE OF WITNESS X [Signature] OFFICER'S SIGNATURE X [Signature] 769