



STOW POLICE DEPARTMENT

PRIVATE PROPERTY ACCIDENT REPORT/MINOR
TRAFFIC ACCIDENT REPORT

INCIDENT NUMBER

23-20255

DATE

11-16-23

TIME

~1130

 Private Property Private Property - Hit/Skip Minor Traffic Accident

LOCATION - ADDRESS

3570 Hudson Drive - Lowe's

DRIVER #1 - NAME (Last, First, Middle)

Unoccupied

PHONE

ADDRESS

CITY

STATE

ZIP

SSN

DATE OF BIRTH

DRIVER'S LICENSE NUMBER

STATE

VEHICLE #1

OWNER #1 - NAME (Last, First, Middle) SAME AS DRIVER #1

Kelleher, Winifred, Mary

PHONE

ADDRESS

CITY

STATE

ZIP

2791 Outlook Drive

Silver Lake

OH

44224

SSN

DATE OF BIRTH

DRIVER'S LICENSE NUMBER

STATE

[REDACTED]

03-21-1956

[REDACTED]

OH

VEHICLE LICENSE #

STATE

YEAR

MAKE

MODEL

COLOR

WSK 3RD

OH

2015

Nissan

Rogue

White

INSURANCE COMPANY

POLICY NUMBER

Safeco

PARTS OF VEHICLE DAMAGED

Rear Driver's Side Panel

CONTRIBUTING CIRCUMSTANCES

N/A

DRIVER #2 - NAME (Last, First, Middle)

Unknown

PHONE

ADDRESS

CITY

STATE

ZIP

SSN

DATE OF BIRTH

DRIVER'S LICENSE NUMBER

STATE

VEHICLE #2

OWNER #2 - NAME (Last, First, Middle) SAME AS DRIVER #2

PHONE

ADDRESS

CITY

STATE

ZIP

SSN

DATE OF BIRTH

DRIVER'S LICENSE NUMBER

STATE

VEHICLE LICENSE #

STATE

YEAR

MAKE

MODEL

COLOR

[REDACTED]

[REDACTED]

[REDACTED]

Ford

Escape

White

INSURANCE COMPANY

POLICY NUMBER

PARTS OF VEHICLE DAMAGED

CONTRIBUTING CIRCUMSTANCES

DESCRIBE WHAT HAPPENED

Unit 01 was parked and unoccupied in a parking space. When the owner returned to their vehicle, they discovered fresh damage to the rear driver's side panel. I reviewed Lowe's video surveillance footage and observed two vehicles park next to Unit 01, but did not see a collision. The damage could've been sustained from one of the vehicles opening their driver's side door. Lowe's attempted to identify one of the driver's, however they paid with cash. Nothing further at this time. Flock cameras yielded negative results.

See Reverse Side for Diagram

SUBMITTED BY:

OFC. Paxton #758

DATE

11-16-23

APPROVING OFFICER:


TDS

DATE

11-16-23

STOW POLICE DEPARTMENT

FIELD SKETCH (not drawn to scale)



WEATHER

- CLEAR
- RAIN
- SNOW
- FOG
- OTHER

LIGHT

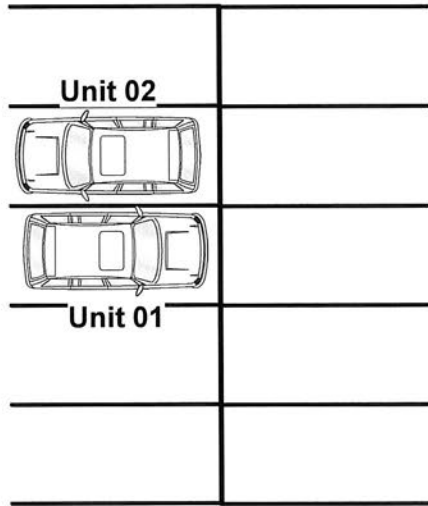
- DAYLIGHT
- DAWN
- DUSK
- DARK – LIGHTED ROAD
- DARK – NOT LIGHTED
- DARK – UNK LIGHTING
- UNKNOWN

SURFACE

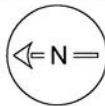
- DRY
- WET
- SNOW
- ICE
- OTHER

ROAD

- CONCRETE
- BLACKTOP
- DIRT
- OTHER



Lowe's 3570 Hudson Drive



Not To Scale