

| | | | | | |
|--|---|--|--|-----------------------|--|
| <input checked="" type="checkbox"/> PHOTOS TAKEN <input type="checkbox"/> SECONDARY CRASH | <input checked="" type="checkbox"/> OH-2 <input type="checkbox"/> OH-1P <input type="checkbox"/> PRIVATE PROPERTY | <input checked="" type="checkbox"/> OH-3 <input type="checkbox"/> OTHER | LOCAL INFORMATION REPORTING AGENCY NAME* STPD | NCIC* 07712 | LOCAL REPORT NUMBER* 2023-00009691 |
|--|---|--|--|-----------------------|--|

| | | | | |
|---------|--|---|--|--|
| COUNTY* | LOCALITY* 1-CITY 2-VILLAGE 3-TOWNSHIP 1 | LOCATION: CITY, VILLAGE, TOWNSHIP* Stow | CRASH DATE / TIME* 05312023/1737 | CRASH SEVERITY 1-FATAL 2-SERIOUS INJURY SUSPECTED 3-MINOR INJURY SUSPECTED 4-INJURY POSSIBLE 5-PROPERTY DAMAGE ONLY 5 |
|---------|--|---|--|--|


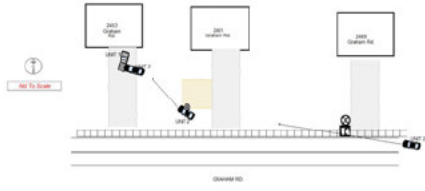
| | | | | | | | |
|------------|--------------|--------|--|--|-------------------------|--|--|
| ROUTE TYPE | ROUTE NUMBER | PREFIX | 1-NORTH 2-SOUTH 3-EAST 4-WEST | LOCATION ROAD NAME GRAHAM | ROAD TYPE R D | LATITUDE DECIMAL DEGREES 41.166834 | |
| ROUTE TYPE | ROUTE NUMBER | PREFIX | 1-NORTH 2-SOUTH 3-EAST 4-WEST | REFERENCE ROAD NAME (ROAD, MILEPOST, HOUSE #) 2477 | ROAD TYPE | LONGITUDE DECIMAL DEGREES -81.424751 | |

| | | | | | | |
|---|--|--|---|--|---|---|
| REFERENCE POINT 1-INTERSECTION 2-MILE POST 3-HOUSE # 3 | DIRECTION FROM REFERENCE 1-NORTH 2-SOUTH 3-EAST 4-WEST | ROUTE TYPE IR-INTERSTATE ROUTE(TP) US-FEDERAL US ROUTE SR-STATE ROUTE CR-NUMBERED COUNTY ROUTE TR-NUMBERED TOWNSHIP ROUTE | ROAD TYPE AL-ALLEY AV-AVENUE BL-BOULEVARD CR-CIRCLE CT-COURT DR-DRIVE HE-HEIGHTS | HW-HIGHWAY LA-LANE MP-MILEPOST OV-OVAL PK-PARKWAY PI-PIKE PL-PLACE | RD-ROAD SQ-SQUARE ST-STREET TE-TERRACE TL-TRAIL WA-WAY | INTERSECTION RELATED <input type="checkbox"/> WITHIN INTERSECTION OR ON APPROACH <input type="checkbox"/> WITHIN INTERCHANGE AREA NUMBER OF APPROACHES |
| DISTANCE FROM REFERENCE | | DISTANCE UNIT OF MEASURE 1-MILES 2-FEET 3-YARDS | | ROADWAY <input type="checkbox"/> ROADWAY DIVIDED | | |

| | | | |
|--|--|---|--|
| LOCATION OF FIRST HARMFUL EVENT 1-ON ROADWAY 2-ON SHOULDER 3-IN MEDIAN 4-ON ROADSIDE 5-ON GORE 6-OUTSIDE TRAFFIC WAY 7-ON RAMP 8-OFF RAMP 02 | MANNER OF CRASH COLLISION/IMPACT 1-NOT COLLISION BETWEEN TWO MOTOR VEHICLES IN TRANSPORT 2-REAR-END 3-HEAD-ON 4-REAR-TO-REAR 5-BACKING 6-ANGLE 7-SIDESWIPE, SAME DIRECTION 8-SIDESWIPE, OPPOSITE DIRECTION 9-OTHER/ UNKNOWN 1 | DIRECTION OF TRAVEL 1-NORTH 2-SOUTH 3-EAST 4-WEST | MEDIAN TYPE 1-DIVIDED FLUSH MEDIAN (<4 FEET) 2-DIVIDED FLUSH MEDIAN (≥4 FEET) 3-DIVIDED, DEPRESSED MEDIAN 4-DIVIDED, RAISED MEDIAN (ANY TYPE) 9-OTHER/UNKNOWN |
|--|--|---|--|

| | | | | | | | | |
|--|--|--|---|--|---|---------------------|------------------------|---------------------|
| <input type="checkbox"/> WORK ZONE RELATED | <input type="checkbox"/> WORKERS PRESENT | <input type="checkbox"/> LAW ENFORCEMENT PRESENT | <input type="checkbox"/> ACTIVE SCHOOL ZONE | WORK ZONE TYPE 1-LANE CLOSURE 2-LANE SHIFT/CROSSOVER 3-WORK ON SHOULDER OR MEDIAN 4-INTERMITTENT OR MOVING WORK 5-OTHER | LOCATION OF CRASH IN WORK ZONE 1-BEFORE THE 1ST WORK ZONE WARNING SIGN 2-ADVANCE WARNING AREA 3-TRANSITION AREA 4-ACTIVITY AREA 5-TERMINATION AREA | CONTOUR 2 | CONDITIONS 1 | SURFACE 2 |
|--|--|--|---|--|---|---------------------|------------------------|---------------------|

| | | | | |
|---|---|--|---|---|
| LIGHT CONDITION 1-DAYLIGHT 2-DAWN/DUSK 3-DARK-LIGHTED ROADWAY 4-DARK-ROADWAY NOT LIGHTED 5-DARK-UNKNOWN ROADWAY LIGHTING 9-OTHER/ UNKNOWN 1 | WEATHER 1-CLEAR 2-CLOUDY 3-FOG, SMOG, SMOKE 4-RAIN 5-SLEET, HAIL 6-SNOW 7-SEVERE CROSSWINDS 8-BLOWING SAND, SOIL, DIRT, SNOW 9-FREEZING RAIN OR FREEZING DRIZZLE 99-OTHER/ UNKNOWN 02 | CONTOUR 1-STRAIGHT LEVEL 2-STRAIGHT GRADE 3-CURVE LEVEL 4-CURVE GRADE 9-OTHER/UNKNOWN | CONDITIONS 1-DRY 2-WET 3-SNOW 4-ICE 5-SAND, MUD, DIRT, OIL, GRAVEL 6-WATER (STANDING, MOVING) 7-SLUSH 9-OTHER/UNKNOWN | SURFACE 1-CONCRETE 2-BLACKTOP, BITUMINOUS, ASPHALT 3-BRICK/BLOCK 4-SLAG, GRAVEL, STONE 5-DIRT 9-OTHER/UNKNOWN |
|---|---|--|---|---|

| | |
|--|--|
| NARRATIVE Unit 2 was traveling west on Graham Rd. Unit 2 ran off the road right and struck a mailbox at 2469 Graham Rd. then struck a driveway structure at 2461 Graham Rd. Unit 1 was parked at 2453 Graham Rd. and was struck by Unit 2 and Unit 2 came to final rest at 2453 Graham Rd. |  <p>Indicate the north direction with an "N" on the compass diagram.</p>  |
|--|--|

| | | | | |
|--|--|---|---|---|
| CRASH REPORTED DATE / TIME 05312023/1737 | DISPATCH DATE / TIME 05312023/1738 | ARRIVAL DATE / TIME 05312023/1741 | SCENE CLEARED DATE / TIME 05312023/1852 | REPORT TAKEN BY <input checked="" type="checkbox"/> POLICE AGENCY <input type="checkbox"/> MOTORIST |
| TOTAL TIME ROADWAY CLOSED 015 | OTHER INVESTIGATION TIME 000 | TOTAL MINUTES 074 | OFFICER'S NAME* JOHNSON, ANTONIO | CHECKED BY OFFICER'S NAME* CORFMAN, JACOB |
| | | | OFFICER'S BADGE NUMBER* 000767 | CHECKED BY OFFICER'S BADGE NUMBER* 000716 |

OWNER

UNIT # 01 OWNER NAME: LAST, FIRST, MIDDLE (SAME AS DRIVER) **JIMENEZ, GEORGE DAVID, Jr**
 OWNER PHONE: INCLUDE AREA CODE (SAME AS DRIVER) [REDACTED]
 OWNER ADDRESS: STREET, CITY, STATE, ZIP (SAME AS DRIVER)
2453 GRAHAM RD Stow OH 44224
 COMMERCIAL CARRIER: NAME, ADDRESS, CITY, STATE, ZIP
 COMMERCIAL CARRIER PHONE: INCLUDE AREA CODE

VEHICLE

LP STATE OH LICENSE PLATE # DAK1675 VEHICLE IDENTIFICATION # 5TB RN341X4S442731 VEHICLE YEAR 2004 VEHICLE MAKE Toyota
 INSURANCE VERIFIED INSURANCE COMPANY ERIE INSURANCE POLICY # Q065117484 COLOR Sil VEHICLE MODEL TUNDRA
 COMMERCIAL GOVERNMENT IN EMERGENCY RESPONSE US DOT # _____ TOWED BY: COMPANY NAME _____
 INTERLOCK DEVICE EQUIPPED HIT/SKIP UNIT #OCCUPANTS 00 VEHICLE WEIGHT GVWR/GWWR
 1 - ≤10K LBS. 2 - 10,001 - 26K LBS. 3 - >26K LBS. HAZARDOUS MATERIAL CLASS # PLACARD ID #
 MATERIAL RELEASED PLACARD

UNIT TYPE 04
 1 - PASSENGER CAR 2 - PASSENGER VAN (MINIVAN) 3 - SPORT UTILITY VEHICLE 4 - PICK UP 5 - CARGO VAN 6 - VAN (9-15 SEATS)
 7 - MOTORCYCLE 2-WHEELED 8 - MOTORCYCLE 3-WHEELED 9 - AUTOCYCLE 10 - MOPED OR MOTORIZED BICYCLE 11 - ALL TERRAIN VEHICLE (ATV / UTV)
 12 - GOLF CART 13 - SNOWMOBILE 14 - SINGLE UNIT TRUCK 15 - SEMI-TRACTOR 16 - FARM EQUIPMENT 17 - MOTORHOME
 18 - LIMO (LIVERY VEHICLE) 19 - BUS (16+ PASSENGERS) 20 - OTHER VEHICLE 21 - HEAVY EQUIPMENT 22 - ANIMAL WITH RIDER OR ANIMAL-DRAWN VEHICLE
 23 - PEDESTRIAN / SKATER 24 - WHEELCHAIR (ANY TYPE) 25 - OTHER NON-MOTORIST 26 - BICYCLE 27 - TRAIN 99 - UNKNOWN OR HIT/SKIP

OF TRAILING UNITS _____

WAS VEHICLE OPERATING IN AUTONOMOUS MODE WHEN CRASH OCCURRED? 2
 1 - YES 2 - NO 9 - OTHER / UNKNOWN AUTONOMOUS MODE LEVEL 0
 0 - NO AUTOMATION 1 - DRIVER ASSISTANCE 2 - PARTIAL AUTOMATION 3 - CONDITIONAL AUTOMATION 4 - HIGH AUTOMATION 5 - FULL AUTOMATION 9 - UNKNOWN

SPECIAL FUNCTION 01
 1 - NONE 2 - TAXI 3 - ELECTRONIC RIDE SHARING 4 - SCHOOL TRANSPORT 5 - BUS - TRANSIT/COMMUTER
 6 - BUS - CHARTER/TOUR 7 - BUS - INTERCITY 8 - BUS - SHUTTLE 9 - BUS - OTHER 10 - AMBULANCE
 11 - FIRE 12 - MILITARY 13 - POLICE 14 - PUBLIC UTILITY 15 - CONSTRUCTION EQUIPMENT 16 - FARM 17 - MOWING 18 - SNOW REMOVAL 19 - TOWING 20 - SAFETY SERVICE PATROL 21 - MAIL CARRIER 99 - OTHER / UNKNOWN

CARGO BODY TYPE 01
 1 - NO CARGO BODY TYPE / NOT APPLICABLE 2 - BUS
 3 - VEHICLE TOWING ANOTHER MOTOR VEHICLE 4 - LOGGING
 5 - INTERMODAL CONTAINER CHASSIS 6 - CARGO VAN/ENCLOSED BOX 7 - GRAIN/CHIPS/GRAVEL 8 - POLE 9 - CARGO TANK 10 - FLAT BED 11 - DUMP 12 - CONCRETE MIXER 13 - AUTOTRANSPORTER 14 - GARBAGE/REFUSE 99 - OTHER / UNKNOWN

VEHICLE DEFECTS _____
 1 - TURN SIGNALS 2 - HEAD LAMPS 3 - TAIL LAMPS 4 - BRAKES 5 - STEERING 6 - TIRE BLOWOUT 7 - WORN OR SLICK TIRES 8 - TRAILER EQUIPMENT DEFECTIVE 9 - MOTOR TROUBLE 10 - DISABLED FROM PRIOR ACCIDENT 99 - OTHER / UNKNOWN

NON-MOTORIST LOCATION AT IMPACT _____
 1 - INTERSECTION - MARKED CROSSWALK 2 - INTERSECTION - UNMARKED CROSSWALK 3 - INTERSECTION - OTHER 4 - MIDBLOCK - MARKED CROSSWALK 5 - TRAVEL LANE - OTHER LOCATION 6 - BICYCLE LANE 7 - SHOULDER / ROADSIDE 8 - SIDEWALK 9 - MEDIAN/CROSSING ISLAND 10 - DRIVEWAY ACCESS 11 - SHARED USE PATHS OR TRAILS 12 - FIRST RESPONDER AT INCIDENT SCENE 99 - OTHER / UNKNOWN

ACTION 4 PRE-CRASH ACTIONS 10
 1 - NON-CONTACT 2 - NON-COLLISION 3 - STRIKING 4 - STRUCK 5 - BOTH STRIKING & STRUCK 9 - OTHER / UNKNOWN
 1 - STRAIGHT AHEAD 2 - BACKING 3 - CHANGING LANES 4 - OVERTAKING/PASSING 5 - MAKING RIGHT TURN 6 - MAKING LEFT TURN 7 - MAKING U-TURN 8 - ENTERING TRAFFIC LANE 9 - LEAVING TRAFFIC LANE 10 - PARKED 11 - SLOWING OR STOPPED IN TRAFFIC 12 - DRIVERLESS 13 - NEGOTIATING A CURVE 14 - ENTERING OR CROSSING SPECIFIED LOCATION 15 - WALKING, RUNNING, JOGGING, PLAYING 16 - WORKING 17 - PUSHING VEHICLE 18 - APPROACHING OR LEAVING VEHICLE 19 - STANDING 20 - OTHER NON-MOTORIST 21 - STANDING OUTSIDE DISABLED VEHICLE 99 - OTHER / UNKNOWN

CONTRIBUTING CIRCUMSTANCES 01
 1 - NONE 2 - FAILURE TO YIELD 3 - RAN RED LIGHT 4 - RAN STOP SIGN 5 - UNSAFE SPEED 6 - IMPROPER TURN 7 - LEFT OF CENTER 8 - FOLLOWING TOO CLOSE / ACDA 9 - IMPROPER LANE CHANGE 10 - IMPROPER PASSING 11 - DROVE OFF ROAD 12 - IMPROPER BACKING 13 - IMPROPER START FROM A PARKED POSITION 14 - STOPPED OR PARKED ILLEGALLY 15 - SWERVING TO AVOID 16 - WRONG WAY 17 - VISION OBSTRUCTION 18 - OPERATING DEFECTIVE EQUIPMENT 19 - LOAD SHIFTING/FALLING/SPILLING 20 - IMPROPER CROSSING 21 - LYING IN ROADWAY 22 - NOT DISCERNIBLE 23 - OPENING DOOR INTO ROADWAY 99 - OTHER IMPROPER ACTION

SEQUENCE OF EVENTS _____

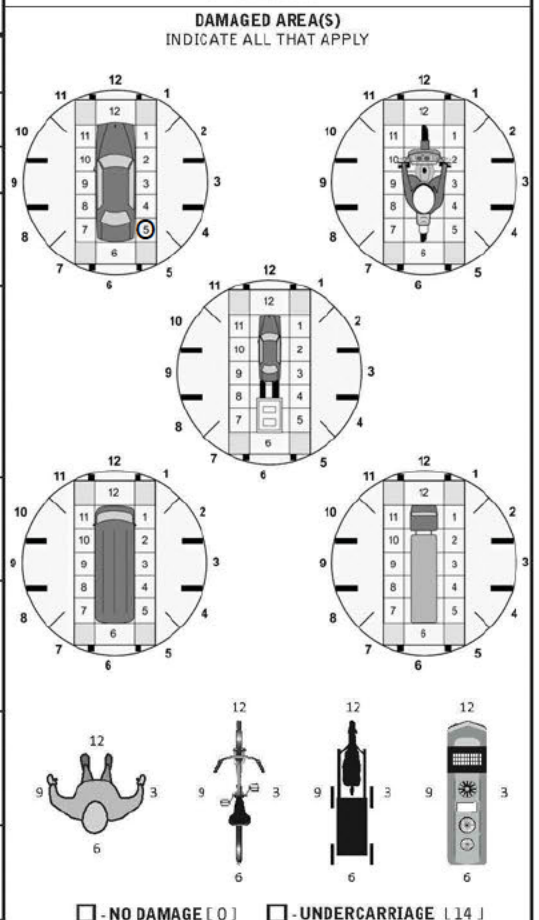
EVENTS 20
 1 - OVERTURN/ROLLOVER 2 - FIRE/EXPLOSION 3 - IMMERSION 4 - JACKKNIFE 5 - CARGO / EQUIPMENT LOSS OR SHIFT 6 - EQUIPMENT FAILURE 7 - SEPARATION OF UNITS 8 - RAN OFF ROAD RIGHT 9 - RAN OFF ROAD LEFT 10 - CROSS MEDIAN 11 - CROSS CENTERLINE - OPPOSITE DIRECTION OF TRAVEL 12 - DOWNHILL RUNAWAY 13 - OTHER NON-COLLISION 14 - PEDESTRIAN 15 - PEDALCYCLE 16 - RAILWAY VEHICLE 17 - ANIMAL - FARM 18 - ANIMAL - DEER 19 - ANIMAL - OTHER 20 - MOTORVEHICLE IN TRANSPORT 21 - PARKED MOTORVEHICLE 22 - WORK ZONE MAINTENANCE EQUIPMENT 23 - STRUCK BY FALLING, SHIFTING CARGO OR ANYTHING SET IN MOTION BY A MOTORVEHICLE 24 - OTHER MOVABLE OBJECT

COLLISION WITH FIXED OBJECT - STRUCK _____
 25 - IMPACT ATTENUATOR / CRASH CUSHION 26 - BRIDGE OVERHEAD STRUCTURE 27 - BRIDGE PIER OR ABUTMENT 28 - BRIDGE PARAPET 29 - BRIDGE RAIL 30 - GUARDRAIL FACE 31 - GUARDRAIL END 32 - PORTABLE BARRIER 33 - MEDIAN CABLE BARRIER 34 - MEDIAN GUARDRAIL BARRIER 35 - MEDIAN CONCRETE BARRIER 36 - MEDIAN OTHER BARRIER 37 - TRAFFIC SIGN POST 38 - OVERHEAD SIGN POST 39 - LIGHT / LUMINARIES SUPPORT 40 - UTILITY POLE 41 - OTHER POST, POLE OR SUPPORT 42 - CULVERT 43 - CURB 44 - DITCH 45 - EMBANKMENT 46 - FENCE 47 - MAILBOX 48 - TREE 49 - FIRE HYDRANT 50 - WORK ZONE MAINTENANCE EQUIPMENT 51 - WALL 52 - BUILDING 53 - TUNNEL 54 - OTHER FIXED OBJECT 99 - OTHER / UNKNOWN

FIRST HARMFUL EVENT 1 MOST HARMFUL EVENT 1

LOCAL REPORT NUMBER
2023-00009691

DAMAGE
 DAMAGE SCALE 3
 1 - NONE 2 - MINOR DAMAGE 3 - FUNCTIONAL DAMAGE 4 - DISABLING DAMAGE 9 - UNKNOWN



INITIAL POINT OF CONTACT 05
 0 - NO DAMAGE 1-12 - REFER TO UNIT DIAGRAM 13 - TOP 14 - UNDERCARRIAGE 15 - VEHICLE NOT AT SCENE 99 - UNKNOWN

TRAFFIC
 TRAFFICWAY FLOW _____ TRAFFIC CONTROL 6
 1 - ONE-WAY 2 - TWO-WAY 1 - ROUNDABOUT 2 - SIGNAL 3 - FLASHER 4 - STOP SIGN 5 - YIELD SIGN 6 - NO CONTROL

OF THROUGH LANES ON ROAD 1 RAIL GRADE CROSSING 1
 1 - NOT INVOLVED 2 - INVOLVED-ACTIVE CROSSING 3 - INVOLVED-PASSIVE CROSSING

UNIT / NON-MOTORIST DIRECTION
 FROM 2 TO 1
 1 - NORTH 2 - SOUTH 3 - EAST 4 - WEST 5 - NORTHEAST 6 - NORTHWEST 7 - SOUTHEAST 8 - SOUTHWEST 9 - OTHER / UNKNOWN

UNIT SPEED 000 POSTED SPEED 35 DETECTED SPEED _____
 1 - STATED / ESTIMATED SPEED 2 - CALCULATED / EDR 3 - UNDETERMINED

OWNER

UNIT # 0 2 OWNER NAME: LAST, FIRST, MIDDLE (X SAME AS DRIVER)
STANTON, IAN MICHAEL

OWNER ADDRESS: STREET, CITY, STATE, ZIP (X SAME AS DRIVER)
3950 WYNDHAM RIDGE DR 312 STOW OH 44224

COMMERCIAL CARRIER: NAME, ADDRESS, CITY, STATE, ZIP

OWNER PHONE: INCLUDE AREA CODE (X SAME AS DRIVER)
[REDACTED]

COMMERCIAL CARRIER PHONE: INCLUDE AREA CODE

VEHICLE

LP STATE I L LICENSE PLATE # BW72472 VEHICLE IDENTIFICATION # KMHDDH4AE3GU607469 VEHICLE YEAR 2016 VEHICLE MAKE Hyundai

INSURANCE VERIFIED INSURANCE COMPANY PROGRESSIVE INSURANCE POLICY # 968718274 COLOR Bla VEHICLE MODEL ELANTRA

COMMERCIAL GOVERNMENT IN EMERGENCY RESPONSE

INTERLOCK DEVICE EQUIPPED HIT/SKIP UNIT #OCCUPANTS 0 2 US DOT #

HAZARDOUS MATERIAL: MATERIAL RELEASED CLASS # PLACARD ID # PLACARD

UNIT TYPE 0 1

| | | | | |
|-----------------------------|--------------------------------------|------------------------|--|----------------------------|
| 1 - PASSENGER CAR | 7 - MOTORCYCLE 2-WHEELED | 12 - GOLF CART | 18 - LIMO (LIVERY VEHICLE) | 23 - PEDESTRIAN / SKATER |
| 2 - PASSENGER VAN (MINIVAN) | 8 - MOTORCYCLE 3-WHEELED | 13 - SNOWMOBILE | 19 - BUS (16+ PASSENGERS) | 24 - WHEELCHAIR (ANY TYPE) |
| 3 - SPORT UTILITY VEHICLE | 9 - AUTOCYCLE | 14 - SINGLE UNIT TRUCK | 20 - OTHER VEHICLE | 25 - OTHER NON-MOTORIST |
| 4 - PICK UP | 10 - MOPED OR MOTORIZED BICYCLE | 15 - SEMI-TRACTOR | 21 - HEAVY EQUIPMENT | 26 - BICYCLE |
| 5 - CARGO VAN | 11 - ALL TERRAIN VEHICLE (ATV / UTV) | 16 - FARM EQUIPMENT | 22 - ANIMAL WITH RIDER OR ANIMAL-DRAWN VEHICLE | 27 - TRAIN |
| 6 - VAN (9-15 SEATS) | | 17 - MOTORHOME | | 99 - UNKNOWN OR HIT/SKIP |

OF TRAILING UNITS

WAS VEHICLE OPERATING IN AUTONOMOUS MODE WHEN CRASH OCCURRED? 0

1 - YES 2 - NO 9 - OTHER / UNKNOWN AUTONOMOUS MODE LEVEL

SPECIAL FUNCTION 0 1

| | | | | |
|-----------------------------|------------------------|-----------------------------|----------------------------|----------------------|
| 1 - NONE | 6 - BUS - CHARTER TOUR | 11 - FIRE | 16 - FARM | 21 - MAIL CARRIER |
| 2 - TAXI | 7 - BUS - INTERCITY | 12 - MILITARY | 17 - MOWING | 99 - OTHER / UNKNOWN |
| 3 - ELECTRONIC RIDE SHARING | 8 - BUS - SHUTTLE | 13 - POLICE | 18 - SNOW REMOVAL | |
| 4 - SCHOOL TRANSPORT | 9 - BUS - OTHER | 14 - PUBLIC UTILITY | 19 - TOWING | |
| 5 - BUS - TRANSIT/COMMUTER | 10 - AMBULANCE | 15 - CONSTRUCTION EQUIPMENT | 20 - SAFETY SERVICE PATROL | |

CARGO BODY TYPE 0 1

| | | | | |
|---|--|----------------------------------|----------------|----------------------|
| 1 - NO CARGO BODY TYPE / NOT APPLICABLE | 3 - VEHICLE TOWING ANOTHER MOTOR VEHICLE | 5 - INTERMODAL CONTAINER CHASSIS | 8 - POLE | 12 - CONCRETE MIXER |
| 2 - BUS | 4 - LOGGING | 6 - CARGO VAN/ENCLOSED BOX | 9 - CARGO TANK | 13 - AUTOTRANSPORTER |
| | | 7 - GRAIN/CHIPS/GRAVEL | 10 - FLAT BED | 14 - GARBAGE/REFUSE |
| | | | 11 - DUMP | 99 - OTHER / UNKNOWN |

VEHICLE DEFECTS

| | | | | |
|------------------|------------------|---------------------------------|-----------------------------------|----------------------|
| 1 - TURN SIGNALS | 4 - BRAKES | 7 - WORN OR SLICK TIRES | 9 - MOTOR TROUBLE | 99 - OTHER / UNKNOWN |
| 2 - HEAD LAMPS | 5 - STEERING | 8 - TRAILER EQUIPMENT DEFECTIVE | 10 - DISABLED FROM PRIOR ACCIDENT | |
| 3 - TAIL LAMPS | 6 - TIRE BLOWOUT | | | |

NON-MOTORIST LOCATION AT IMPACT

| | | | | |
|---------------------------------------|----------------------------------|-------------------------|---------------------------------|--|
| 1 - INTERSECTION - MARKED CROSSWALK | 3 - INTERSECTION - OTHER | 6 - BICYCLE LANE | 9 - MEDIAN/CROSSING ISLAND | 12 - FIRST RESPONDER AT INCIDENT SCENE |
| 2 - INTERSECTION - UNMARKED CROSSWALK | 4 - MIDBLOCK - MARKED CROSSWALK | 7 - SHOULDER / ROADSIDE | 10 - DRIVEWAY ACCESS | |
| | 5 - TRAVEL LANE - OTHER LOCATION | 8 - SIDEWALK | 11 - SHARED USE PATHS OR TRAILS | 99 - OTHER / UNKNOWN |

ACTION 3 PRE-CRASH ACTIONS 0 1

| | | | | |
|----------------------------|------------------------|------------------------------------|--|--|
| 1 - NON-CONTACT | 1 - STRAIGHT AHEAD | 7 - MAKING U-TURN | 13 - NEGOTIATING A CURVE | 18 - APPROACHING OR LEAVING VEHICLE |
| 2 - NON-COLLISION | 2 - BACKING | 8 - ENTERING TRAFFIC LANE | 14 - ENTERING OR CROSSING SPECIFIED LOCATION | 19 - STANDING |
| 3 - STRIKING | 3 - CHANGING LANES | 9 - LEAVING TRAFFIC LANE | 15 - WALKING, RUNNING, JOGGING, PLAYING | 20 - OTHER NON-MOTORIST |
| 4 - STRUCK | 4 - OVERTAKING/PASSING | 10 - PARKED | 16 - WORKING | 21 - STANDING OUTSIDE DISABLED VEHICLE |
| 5 - BOTH STRIKING & STRUCK | 5 - MAKING RIGHT TURN | 11 - SLOWING OR STOPPED IN TRAFFIC | 17 - PUSHING VEHICLE | 99 - OTHER / UNKNOWN |
| 9 - OTHER / UNKNOWN | 6 - MAKING LEFT TURN | 12 - DRIVERLESS | | |

CONTRIBUTING CIRCUMSTANCES 1 1

| | | | | |
|----------------------|--------------------------------|--|-------------------------------------|--------------------------------|
| 1 - NONE | 7 - LEFT OF CENTER | 13 - IMPROPER START FROM A PARKED POSITION | 17 - VISION OBSTRUCTION | 21 - LYING IN ROADWAY |
| 2 - FAILURE TO YIELD | 8 - FOLLOWING TOO CLOSE / ACDA | 14 - STOPPED OR PARKED ILLEGALLY | 18 - OPERATING DEFECTIVE EQUIPMENT | 22 - NOT DISCERNIBLE |
| 3 - RAN RED LIGHT | 9 - IMPROPER LANE CHANGE | 15 - SWERVING TO AVOID | 19 - LOAD SHIFTING/FALLING/SPILLING | 23 - OPENING DOOR INTO ROADWAY |
| 4 - RAN STOP SIGN | 10 - IMPROPER PASSING | 16 - WRONG WAY | 20 - IMPROPER CROSSING | 99 - OTHER IMPROPER ACTION |
| 5 - UNSAFE SPEED | 11 - DROVE OFF ROAD | | | |
| 6 - IMPROPER TURN | 12 - IMPROPER BACKING | | | |

SEQUENCE OF EVENTS

EVENTS

| | | | | | |
|--------------|-------------------------------------|-------------------------|--|---------------------------------|---|
| 1 <u>0 8</u> | 1 - OVERTURN/ROLLOVER | 6 - EQUIPMENT FAILURE | 11 - CROSS CENTERLINE - OPPOSITE DIRECTION OF TRAVEL | 16 - RAILWAY VEHICLE | 22 - WORK ZONE MAINTENANCE EQUIPMENT |
| 2 <u>4 7</u> | 2 - FIRE/EXPLOSION | 7 - SEPARATION OF UNITS | 12 - DOWNHILL RUNAWAY | 17 - ANIMAL - FARM | 23 - STRUCK BY FALLING, SHIFTING CARGO OR ANYTHING SET IN MOTION BY A MOTOR VEHICLE |
| 3 <u>2 4</u> | 3 - IMMERSION | 8 - RAN OFF ROAD RIGHT | 13 - OTHER NON-COLLISION | 18 - ANIMAL - DEER | 24 - OTHER MOVABLE OBJECT |
| 4 <u>5 4</u> | 4 - JACKKNIFE | 9 - RAN OFF ROAD LEFT | 14 - PEDESTRIAN | 19 - ANIMAL - OTHER | |
| 5 <u>2 1</u> | 5 - CARGO / EQUIPMENT LOSS OR SHIFT | 10 - CROSS MEDIAN | 15 - PEDAL CYCLE | 20 - MOTOR VEHICLE IN TRANSPORT | |
| 6 <u>1</u> | | | | 21 - PARKED MOTOR VEHICLE | |

COLLISION WITH FIXED OBJECT - STRUCK

| | | | | |
|--|-------------------------------|----------------------------------|-------------------|--------------------------------------|
| 25 - IMPACT ATTENUATOR / CRASH CUSHION | 31 - GUARDRAIL END | 37 - TRAFFIC SIGN POST | 43 - CURB | 50 - WORK ZONE MAINTENANCE EQUIPMENT |
| 26 - BRIDGE OVERHEAD STRUCTURE | 32 - PORTABLE BARRIER | 38 - OVERHEAD SIGN POST | 44 - DITCH | 51 - WALL |
| 27 - BRIDGE PIER OR ABUTMENT | 33 - MEDIAN CABLE BARRIER | 39 - LIGHT / LUMINARIES SUPPORT | 45 - EMBANKMENT | 52 - BUILDING |
| 28 - BRIDGE PARAPET | 34 - MEDIAN GUARDRAIL BARRIER | 40 - UTILITY POLE | 46 - FENCE | 53 - TUNNEL |
| 29 - BRIDGE RAIL | 35 - MEDIAN CONCRETE BARRIER | 41 - OTHER POST, POLE OR SUPPORT | 47 - MAILBOX | 54 - OTHER FIXED OBJECT |
| 30 - GUARDRAIL FACE | 36 - MEDIAN OTHER BARRIER | 42 - CULVERT | 48 - TREE | 99 - OTHER / UNKNOWN |
| | | | 49 - FIRE HYDRANT | |

FIRST HARMFUL EVENT 1 MOST HARMFUL EVENT 2

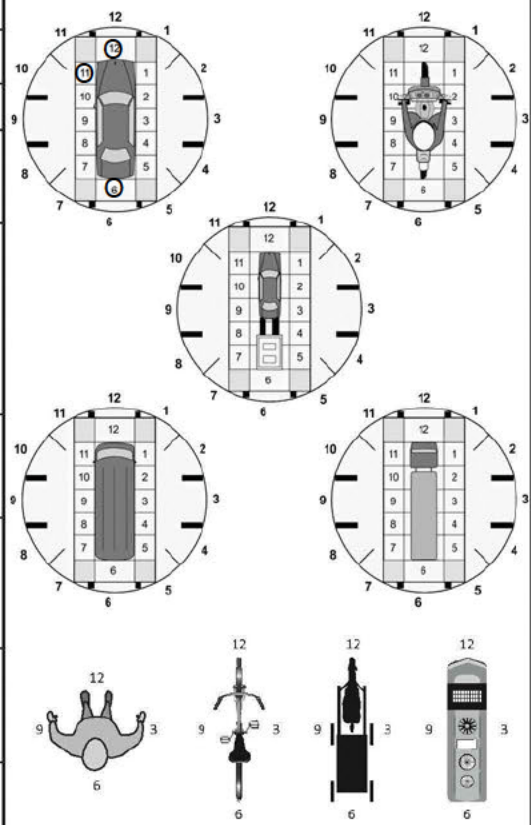
LOCAL REPORT NUMBER
2 0 2 3 - 0 0 0 0 9 6 9 1

DAMAGE

DAMAGE SCALE

4 1 - NONE 3 - FUNCTIONAL DAMAGE
2 - MINOR DAMAGE 4 - DISABLING DAMAGE
9 - UNKNOWN

DAMAGED AREA(S)
INDICATE ALL THAT APPLY



- NO DAMAGE [0] - UNDERCARRIAGE [14]
 - TOP [13] - ALL AREAS [15]
 - UNIT NOT AT SCENE [16]

INITIAL POINT OF CONTACT

1 2

0 - NO DAMAGE 14 - UNDERCARRIAGE
1-12 - REFER TO UNIT DIAGRAM 15 - VEHICLE NOT AT SCENE
13 - TOP 99 - UNKNOWN

TRAFFIC

TRAFFICWAY FLOW

2 1 - ONE-WAY
2 - TWO-WAY

TRAFFIC CONTROL

6 1 - ROUNDABOUT 4 - STOP SIGN
2 - SIGNAL 5 - YIELD SIGN
3 - FLASHER 6 - NO CONTROL

OF THROUGH LANES ON ROAD 2

RAIL GRADE CROSSING

1 1 - NOT INVOLVED
2 - INVOLVED-ACTIVE CROSSING
3 - INVOLVED-PASSIVE CROSSING

UNIT / NON-MOTORIST DIRECTION

FROM 3 TO 4

1 - NORTH 5 - NORTHEAST
2 - SOUTH 6 - NORTHWEST
3 - EAST 7 - SOUTHEAST
4 - WEST 8 - SOUTHWEST
9 - OTHER / UNKNOWN

UNIT SPEED 0 4 0

POSTED SPEED 3 5

DETECTED SPEED

1 1 - STATED / ESTIMATED SPEED
2 - CALCULATED / EDR
3 - UNDETERMINED



MOTORIST / Non-MOTORIST

LOCAL REPORT NUMBER
 2 0 2 3 - 0 0 0 0 9 6 9 1

| | | | | | | | | | | | | |
|--|--------------------------------------|-----------------------------------|--|----------------------------------|---|--|--------------------------------|---------------------------|------------------------|---------------------|-------------|------------------------------|
| UNIT # 0 1 | NAME: LAST, FIRST, MIDDLE | | | DATE OF BIRTH | | AGE | GENDER | | | | | |
| ADDRESS: STREET, CITY, STATE, ZIP | | | | | CONTACT PHONE - INCLUDE AREA CODE | | | | | | | |
| INJURIES 5 | INJURED TAKEN BY | EMS AGENCY (NAME) | INJURED TAKEN TO: MEDICAL FACILITY (NAME, CITY) | | SAFETY EQUIPMENT USED 9 9 | <input type="checkbox"/> DOT-COMPLIANT MC HELMET | SEATING POSITION 0 1 | AIR BAG USAGE 1 | EJECTION 4 | TRAPPED 1 | | |
| OL STATE | OPERATOR LICENSE NUMBER | | OFFENSE CHARGED | | LOCAL CODE <input type="checkbox"/> | OFFENSE DESCRIPTION | | | CITATION NUMBER | | | |
| OL CLASS | ENDORSEMENT SELECT UP TO 2 | RESTRICTION SELECT UP TO 3 | | DRIVER DISTRACTED BY 9 | ALCOHOL / DRUG SUSPECTED <input type="checkbox"/> ALCOHOL <input type="checkbox"/> MARIJUANA <input type="checkbox"/> OTHER DRUG | | CONDITION 9 | ALCOHOL TEST | | DRUG TEST(S) | | |
| | | | | | | | STATUS | TYPE | VALUE | STATUS | TYPE | RESULT SELECT UP TO 4 |
| | | | | | | | 1 | 1 | | 1 | 1 | |

| | | | | | | | | | | | | |
|---|--|-----------------------------------|--|---|---|--|--------------------------------|---------------------------|----------------------------------|---------------------|-------------|------------------------------|
| UNIT # 0 2 | NAME: LAST, FIRST, MIDDLE STANTON, IAN MICHAEL | | | DATE OF BIRTH 0 2 0 1 1 9 9 4 | | AGE 0 2 9 | GENDER M | | | | | |
| ADDRESS: STREET, CITY, STATE, ZIP 3950 WYNDHAM RIDGE DR 312 STOW OH 44224 | | | | | CONTACT PHONE - INCLUDE AREA CODE | | | | | | | |
| INJURIES 5 | INJURED TAKEN BY | EMS AGENCY (NAME) | INJURED TAKEN TO: MEDICAL FACILITY (NAME, CITY) | | SAFETY EQUIPMENT USED 0 4 | <input type="checkbox"/> DOT-COMPLIANT MC HELMET | SEATING POSITION 0 1 | AIR BAG USAGE 1 | EJECTION 1 | TRAPPED 1 | | |
| OL STATE OH | OPERATOR LICENSE NUMBER VP767820 | | OFFENSE CHARGED 331.34 | | LOCAL CODE <input checked="" type="checkbox"/> | OFFENSE DESCRIPTION Failure to Control; We | | | CITATION NUMBER 153743 | | | |
| OL CLASS 4 | ENDORSEMENT SELECT UP TO 2 | RESTRICTION SELECT UP TO 3 | | DRIVER DISTRACTED BY 1 | ALCOHOL / DRUG SUSPECTED <input type="checkbox"/> ALCOHOL <input type="checkbox"/> MARIJUANA <input type="checkbox"/> OTHER DRUG | | CONDITION 1 | ALCOHOL TEST | | DRUG TEST(S) | | |
| | | | | | | | STATUS | TYPE | VALUE | STATUS | TYPE | RESULT SELECT UP TO 4 |
| | | | | | | | 1 | 1 | | 1 | 1 | |

| | | | | | | | | | | | | |
|--|--------------------------------------|-----------------------------------|--|-----------------------------|---|--|-------------------------|----------------------|------------------------|---------------------|-------------|------------------------------|
| UNIT # | NAME: LAST, FIRST, MIDDLE | | | DATE OF BIRTH | | AGE | GENDER | | | | | |
| ADDRESS: STREET, CITY, STATE, ZIP | | | | | CONTACT PHONE - INCLUDE AREA CODE | | | | | | | |
| INJURIES | INJURED TAKEN BY | EMS AGENCY (NAME) | INJURED TAKEN TO: MEDICAL FACILITY (NAME, CITY) | | SAFETY EQUIPMENT USED | <input type="checkbox"/> DOT-COMPLIANT MC HELMET | SEATING POSITION | AIR BAG USAGE | EJECTION | TRAPPED | | |
| OL STATE | OPERATOR LICENSE NUMBER | | OFFENSE CHARGED | | LOCAL CODE <input type="checkbox"/> | OFFENSE DESCRIPTION | | | CITATION NUMBER | | | |
| OL CLASS | ENDORSEMENT SELECT UP TO 2 | RESTRICTION SELECT UP TO 3 | | DRIVER DISTRACTED BY | ALCOHOL / DRUG SUSPECTED <input type="checkbox"/> ALCOHOL <input type="checkbox"/> MARIJUANA <input type="checkbox"/> OTHER DRUG | | CONDITION | ALCOHOL TEST | | DRUG TEST(S) | | |
| | | | | | | | STATUS | TYPE | VALUE | STATUS | TYPE | RESULT SELECT UP TO 4 |
| | | | | | | | | | | | | |

| INJURIES | SEATING POSITION | AIR BAG | OL CLASS | OL RESTRICTION(S) | DRIVER DISTRACTION | TEST STATUS |
|---|--|------------------------------------|------------------------------|--|--|--|
| 1 - FATAL | 1 - FRONT - LEFT SIDE (MOTORCYCLE DRIVER) | 1 - NOT DEPLOYED | 1 - CLASS A | 1 - ALCOHOL INTERLOCK DEVICE | 1 - NOT DISTRACTED | 1 - NONE GIVEN |
| 2 - SUSPECTED SERIOUS INJURY | 2 - FRONT - MIDDLE | 2 - DEPLOYED FRONT | 2 - CLASS B | 2 - CDL INTRASTATE ONLY | 2 - MANUALLY OPERATING AN ELECTRONIC COMMUNICATION DEVICE (TEXTING, TYPING, DIALING) | 2 - TEST REFUSED |
| 3 - SUSPECTED MINOR INJURY | 3 - FRONT - RIGHT SIDE | 3 - DEPLOYED SIDE | 3 - CLASS C | 3 - CORRECTIVE LENSES | 3 - TALKING ON HANDS-FREE COMMUNICATION DEVICE | 3 - TEST GIVEN, CONTAMINATED SAMPLE / UNUSABLE |
| 4 - POSSIBLE INJURY | 4 - SECOND - LEFT SIDE (MOTORCYCLE PASSENGER) | 4 - DEPLOYED BOTH FRONT / SIDE | 4 - REGULAR CLASS (OHIO = D) | 4 - FARM WAIVER | 4 - TALKING ON HAND-HELD COMMUNICATION DEVICE | 4 - TEST GIVEN, RESULTS KNOWN |
| 5 - NO APPARENT INJURY | 5 - SECOND - MIDDLE | 5 - NOT APPLICABLE | 5 - MC MOPED ONLY | 5 - EXCEPT CLASS A BUS & CLASS B BUS | 5 - OTHER ACTIVITY WITH AN ELECTRONIC DEVICE | 5 - TEST GIVEN, RESULTS UNKNOWN |
| INJURED TAKEN BY | 6 - SECOND - RIGHT SIDE | 9 - DEPLOYMENT UNKNOWN | 6 - NO VALID OL | 6 - EXCEPT CLASS A & CLASS B BUS | 6 - PASSENGER | ALCOHOL TEST TYPE |
| 1 - NOT TRANSPORTED / TREATED AT SCENE | 7 - THIRD - LEFT SIDE (MOTORCYCLE SIDE CAR) | EJECTION | | 7 - EXCEPT TRACTOR-TRAILER | 7 - OTHER DISTRACTION INSIDE THE VEHICLE | 1 - NONE |
| 2 - EMS | 8 - THIRD - MIDDLE | 1 - NOT EJECTED | OL ENDORSEMENT | 8 - INTERMEDIATE LICENSE RESTRICTIONS | 8 - OTHER DISTRACTION OUTSIDE THE VEHICLE | 2 - BLOOD |
| 3 - POLICE | 9 - THIRD - RIGHT SIDE | 2 - PARTIALLY EJECTED | H - HAZMAT | 9 - LEARNER'S PERMIT RESTRICTIONS | 9 - OTHER / UNKNOWN | 3 - URINE |
| 9 - OTHER / UNKNOWN | 10 - SLEEPER SECTION OF TRUCK CAB | 3 - TOTALLY EJECTED | M - MOTORCYCLE | 10 - LIMITED TO DAYLIGHT ONLY | CONDITION | 4 - BREATH |
| SAFETY EQUIPMENT | 11 - PASSENGER IN OTHER ENCLOSED CARGO AREA (NON-TRAILING UNIT, BUS, PICK-UP WITH CAP) | 4 - NOT APPLICABLE | P - PASSENGER | 11 - LIMITED TO EMPLOYMENT | 1 - APPARENTLY NORMAL | 5 - OTHER |
| 1 - NONE USED | 12 - PASSENGER IN UNENCLOSED CARGO AREA | TRAPPED | N - TANKER | 12 - LIMITED - OTHER | 2 - PHYSICAL IMPAIRMENT | DRUG TEST TYPE |
| 2 - SHOULDER BELT ONLY USED | 13 - TRAILING UNIT | 1 - NOT TRAPPED | Q - MOTOR SCOOTER | 13 - MECHANICAL DEVICES (SPECIAL BRAKES, HAND CONTROLS, OR OTHER ADAPTIVE DEVICES) | 3 - EMOTIONAL (E.G., DEPRESSED, ANGRY, DISTURBED) | 1 - NONE |
| 3 - LAP BELT ONLY USED | 14 - RIDING ON VEHICLE EXTERIOR (NON-TRAILING UNIT) | 2 - EXTRICATED BY MECHANICAL MEANS | R - THREE-WHEEL MOTORCYCLE | 14 - MILITARY VEHICLES ONLY | 4 - ILLNESS | 2 - BLOOD |
| 4 - SHOULDER & LAP BELT USED | 99 - OTHER / UNKNOWN | 3 - FREED BY NON-MECHANICAL MEANS | S - SCHOOL BUS | 15 - MOTOR VEHICLES WITHOUT AIR BRAKES | 5 - FELL ASLEEP, FAINTED, FATIGUED, ETC. | 3 - URINE |
| 5 - CHILD RESTRAINT SYSTEM - FORWARD FACING | | | T - DOUBLE & TRIPLE TRAILERS | 16 - OUTSIDE MIRROR | 6 - UNDER THE INFLUENCE OF MEDICATIONS / DRUGS / ALCOHOL | 4 - OTHER |
| 6 - CHILD RESTRAINT SYSTEM - REAR FACING | | | X - TANKER / HAZMAT | 17 - PROSTHETIC AID | 9 - OTHER / UNKNOWN | DRUG TEST RESULT(S) |
| 7 - BOOSTER SEAT | | | GENDER | 18 - OTHER | | 1 - AMPHETAMINES |
| 8 - HELMET USED | | | F - FEMALE | | | 2 - BARBITURATES |
| 9 - PROTECTIVE PADS USED (ELBOW, KNEES, ETC.) | | | M - MALE | | | 3 - BENZODIAZEPINES |
| 10 - REFLECTIVE CLOTHING | | | U - OTHER / UNKNOWN | | | 4 - CANNABINOIDS |
| 11 - LIGHTING - PEDESTRIAN / BICYCLE ONLY | | | | | | 5 - COCAINE |
| 99 - OTHER / UNKNOWN | | | | | | 6 - OPIATES / OPIOIDS |
| | | | | | | 7 - OTHER |
| | | | | | | 8 - NEGATIVE RESULTS |

OHIO TRAFFIC CRASH - DIAGRAM/NARRATIVE CONTINUATION

OH - 2

| | | |
|--------------------------------|--|----------------------------------|
| LOCAL REPORT NUMBER 23-9691 | REPORTING AGENCY Stow PD | DATE OF CRASH M 5 10 31 1Y 23 |
| IN COUNTY OF Summit | CRASH LOCATION Graham Rd @ Channing Cross Dr. | |

Anthony L. Martinez
2469 Graham Rd

- Flower bed
- Mail box
- Trash can

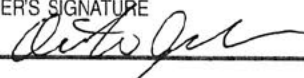
Terry L. Armstrong

2461 Graham Rd

- Wood structure of driveway.

OFFICER'S SIGNATURE

X



BADGE NUMBER

767



TRAFFIC CRASH WITNESS STATEMENT

| | | |
|--------------------------------|-----------------------------|------------------------------------|
| LOCAL REPORT NUMBER 23-9691 | REPORTING AGENCY Sfou PD | DATE OF CRASH M 5 D 31 Y 23 |
|--------------------------------|-----------------------------|------------------------------------|

FOR LOCAL USE ONLY - DO NOT SUBMIT TO THE STATE EXCEPT FOR FATAL CRASHES

I, Ian Stanton HEREBY MAKE THIS VOLUNTARY STATEMENT TO
PRINTED

ofc. Johnson AT 2453 Graham Rd
OFFICER'S NAME LOCATION

I was driving and the sun blocked my vision, ~~they~~ then I ~~was~~ crashing into the ditch.

ADDRESS OF WITNESS

SIGNATURE OF WITNESS
X

OFFICER'S SIGNATURE
X *[Signature]*

| | | |
|--------------------------------|-----------------------------|------------------------------------|
| LOCAL REPORT NUMBER 23-9691 | REPORTING AGENCY Stow PD | DATE OF CRASH M 9 D 31 Y 23 |
|--------------------------------|-----------------------------|------------------------------------|

FOR LOCAL USE ONLY - DO NOT SUBMIT TO THE STATE EXCEPT FOR FATAL CRASHES

I, Krystal Green PRINTED HEREBY MAKE THIS VOLUNTARY STATEMENT TO
ofc. Johnson OFFICER'S NAME AT 2453 Graham rd. LOCATION

I was driving East on graham rd. I saw the black hyundai elantra driving through the front yard of 2461 graham rd. I noticed the child in car and assisted out of car.

ADDRESS OF WITNESS 4070 Idella St Mogadore OH 44260

SIGNATURE OF WITNESS [Signature] OFFICER'S SIGNATURE [Signature]