

<input type="checkbox"/> PHOTOS TAKEN <input type="checkbox"/> SECONDARY CRASH		<input type="checkbox"/> OH-2 <input type="checkbox"/> OH-1P <input checked="" type="checkbox"/> PRIVATE PROPERTY	LOCAL INFORMATION <b>202300005606</b>		<b>2 0 2 3 - 0 0 0 0 5 6 0 6</b>		
COUNTY* <b>1</b>		LOCALITY* <b>1</b>		LOCATION: CITY, VILLAGE, TOWNSHIP* <b>Stow</b>		CRASH DATE / TIME* <b>03/29/2023 / 12:26</b>	
ROUTE TYPE <b>1</b>		ROUTE NUMBER <b>1</b>		PREFIX <b>1 - NORTH</b>		LOCATION ROAD NAME <b>FISHCREEK</b>	
ROUTE TYPE <b>1</b>		ROUTE NUMBER <b>1</b>		PREFIX <b>1 - NORTH</b>		REFERENCE ROAD NAME (ROAD, MILEPOST, HOUSE #) <b>3996</b>	
REFERENCE POINT <b>3</b>		DIRECTION FROM REFERENCE <b>1 - NORTH</b>		ROUTE TYPE <b>IR - INTERSTATE ROUTE (TP)</b>		ROAD TYPE <b>RD - ROAD</b>	
DISTANCE FROM REFERENCE <b>3</b>		DISTANCE UNIT OF MEASURE <b>1 - MILES</b>		ROUTE TYPE <b>US - FEDERAL US ROUTE</b>		ROAD TYPE <b>LA - LANE</b>	
DISTANCE FROM REFERENCE <b>3</b>		DISTANCE UNIT OF MEASURE <b>2 - FEET</b>		ROUTE TYPE <b>SR - STATE ROUTE</b>		ROAD TYPE <b>MP - MILEPOST</b>	
DISTANCE FROM REFERENCE <b>3</b>		DISTANCE UNIT OF MEASURE <b>3 - YARDS</b>		ROUTE TYPE <b>CR - NUMBERED COUNTY ROUTE</b>		ROAD TYPE <b>OV - OVAL</b>	
DISTANCE FROM REFERENCE <b>3</b>		DISTANCE UNIT OF MEASURE <b>3 - YARDS</b>		ROUTE TYPE <b>TR - NUMBERED TOWNSHIP ROUTE</b>		ROAD TYPE <b>PK - PARKWAY</b>	
DISTANCE FROM REFERENCE <b>3</b>		DISTANCE UNIT OF MEASURE <b>3 - YARDS</b>		ROUTE TYPE <b>HE - HEIGHTS</b>		ROAD TYPE <b>PL - PLACE</b>	
LOCATION OF FIRST HARMFUL EVENT <b>9 9</b>		MANNER OF CRASH COLLISION/IMPACT <b>2</b>		DIRECTION OF TRAVEL <b>1 - NORTH</b>		MEDIAN TYPE <b>1 - DIVIDED FLUSH MEDIAN (&lt;4 FEET)</b>	
LOCATION OF FIRST HARMFUL EVENT <b>9 9</b>		MANNER OF CRASH COLLISION/IMPACT <b>2</b>		DIRECTION OF TRAVEL <b>2 - SOUTH</b>		MEDIAN TYPE <b>2 - DIVIDED FLUSH MEDIAN (≥4 FEET)</b>	
LOCATION OF FIRST HARMFUL EVENT <b>9 9</b>		MANNER OF CRASH COLLISION/IMPACT <b>2</b>		DIRECTION OF TRAVEL <b>3 - EAST</b>		MEDIAN TYPE <b>3 - DIVIDED, DEPRESSED MEDIAN</b>	
LOCATION OF FIRST HARMFUL EVENT <b>9 9</b>		MANNER OF CRASH COLLISION/IMPACT <b>2</b>		DIRECTION OF TRAVEL <b>4 - WEST</b>		MEDIAN TYPE <b>4 - DIVIDED, RAISED MEDIAN (ANY TYPE)</b>	
LOCATION OF FIRST HARMFUL EVENT <b>9 9</b>		MANNER OF CRASH COLLISION/IMPACT <b>2</b>		DIRECTION OF TRAVEL <b>9 - OTHER/UNKNOWN</b>		MEDIAN TYPE <b>9 - OTHER/UNKNOWN</b>	
<input type="checkbox"/> WORK ZONE RELATED <input type="checkbox"/> WORKERS PRESENT <input type="checkbox"/> LAW ENFORCEMENT PRESENT <input type="checkbox"/> ACTIVE SCHOOL ZONE		WORK ZONE TYPE <b>1 - LANE CLOSURE</b>		LOCATION OF CRASH IN WORK ZONE <b>1 - BEFORE THE 1ST WORK ZONE WARNING SIGN</b>		CONTOUR <b>2</b>	
<input type="checkbox"/> WORK ZONE RELATED <input type="checkbox"/> WORKERS PRESENT <input type="checkbox"/> LAW ENFORCEMENT PRESENT <input type="checkbox"/> ACTIVE SCHOOL ZONE		WORK ZONE TYPE <b>2 - LANE SHIFT/CROSSOVER</b>		LOCATION OF CRASH IN WORK ZONE <b>2 - ADVANCE WARNING AREA</b>		CONTOUR <b>2</b>	
<input type="checkbox"/> WORK ZONE RELATED <input type="checkbox"/> WORKERS PRESENT <input type="checkbox"/> LAW ENFORCEMENT PRESENT <input type="checkbox"/> ACTIVE SCHOOL ZONE		WORK ZONE TYPE <b>3 - WORK ON SHOULDER OR MEDIAN</b>		LOCATION OF CRASH IN WORK ZONE <b>3 - TRANSITION AREA</b>		CONTOUR <b>2</b>	
<input type="checkbox"/> WORK ZONE RELATED <input type="checkbox"/> WORKERS PRESENT <input type="checkbox"/> LAW ENFORCEMENT PRESENT <input type="checkbox"/> ACTIVE SCHOOL ZONE		WORK ZONE TYPE <b>4 - INTERMITTENT OR MOVING WORK</b>		LOCATION OF CRASH IN WORK ZONE <b>4 - ACTIVITY AREA</b>		CONTOUR <b>2</b>	
<input type="checkbox"/> WORK ZONE RELATED <input type="checkbox"/> WORKERS PRESENT <input type="checkbox"/> LAW ENFORCEMENT PRESENT <input type="checkbox"/> ACTIVE SCHOOL ZONE		WORK ZONE TYPE <b>5 - OTHER</b>		LOCATION OF CRASH IN WORK ZONE <b>5 - TERMINATION AREA</b>		CONTOUR <b>2</b>	
LIGHT CONDITION <b>1</b>		WEATHER <b>9 9</b>		CONDITIONS <b>9</b>		SURFACE <b>9</b>	
LIGHT CONDITION <b>1</b>		WEATHER <b>9 9</b>		CONDITIONS <b>9</b>		SURFACE <b>9</b>	
LIGHT CONDITION <b>1</b>		WEATHER <b>9 9</b>		CONDITIONS <b>9</b>		SURFACE <b>9</b>	
LIGHT CONDITION <b>1</b>		WEATHER <b>9 9</b>		CONDITIONS <b>9</b>		SURFACE <b>9</b>	
LIGHT CONDITION <b>1</b>		WEATHER <b>9 9</b>		CONDITIONS <b>9</b>		SURFACE <b>9</b>	
NARRATIVE <b>All events occurred within Blue Falls Car Wash on private property and not on a public roadway. Unit 1 was inside car wash on a moving track. Unit 1 was in neutral. Unit 2 was behind Unit 1 entering moving track. Unit 2 driver failed to put vehicle in neutral and drove on moving track and struck Unit 1 in rear. OH3 completed. Unit 1 driver advised of back pain. Ptl. Justin C. Smith #740</b>							
CRASH REPORTED DATE / TIME <b>03/29/2023 / 12:26</b>		DISPATCH DATE / TIME <b>03/29/2023 / 12:27</b>		ARRIVAL DATE / TIME <b>03/29/2023 / 12:33</b>		SCENE CLEARED DATE / TIME <b>03/29/2023 / 1:34</b>	
TOTAL TIME ROADWAY CLOSED <b>0 0 0</b>		OTHER INVESTIGATION TIME <b>0 0 0</b>		TOTAL MINUTES <b>0 7 7</b>		OFFICER'S NAME* <b>SMITH, JUSTIN</b>	
TOTAL TIME ROADWAY CLOSED <b>0 0 0</b>		OTHER INVESTIGATION TIME <b>0 0 0</b>		TOTAL MINUTES <b>0 7 7</b>		OFFICER'S NAME* <b>CORFMAN, JACOB</b>	
TOTAL TIME ROADWAY CLOSED <b>0 0 0</b>		OTHER INVESTIGATION TIME <b>0 0 0</b>		TOTAL MINUTES <b>0 7 7</b>		OFFICER'S NAME* <b>CORFMAN, JACOB</b>	
TOTAL TIME ROADWAY CLOSED <b>0 0 0</b>		OTHER INVESTIGATION TIME <b>0 0 0</b>		TOTAL MINUTES <b>0 7 7</b>		OFFICER'S NAME* <b>CORFMAN, JACOB</b>	
TOTAL TIME ROADWAY CLOSED <b>0 0 0</b>		OTHER INVESTIGATION TIME <b>0 0 0</b>		TOTAL MINUTES <b>0 7 7</b>		OFFICER'S NAME* <b>CORFMAN, JACOB</b>	
TOTAL TIME ROADWAY CLOSED <b>0 0 0</b>		OTHER INVESTIGATION TIME <b>0 0 0</b>		TOTAL MINUTES <b>0 7 7</b>		OFFICER'S NAME* <b>CORFMAN, JACOB</b>	
TOTAL TIME ROADWAY CLOSED <b>0 0 0</b>		OTHER INVESTIGATION TIME <b>0 0 0</b>		TOTAL MINUTES <b>0 7 7</b>		OFFICER'S NAME* <b>CORFMAN, JACOB</b>	
TOTAL TIME ROADWAY CLOSED <b>0 0 0</b>		OTHER INVESTIGATION TIME <b>0 0 0</b>		TOTAL MINUTES <b>0 7 7</b>		OFFICER'S NAME* <b>CORFMAN, JACOB</b>	
TOTAL TIME ROADWAY CLOSED <b>0 0 0</b>		OTHER INVESTIGATION TIME <b>0 0 0</b>		TOTAL MINUTES <b>0 7 7</b>		OFFICER'S NAME* <b>CORFMAN, JACOB</b>	
TOTAL TIME ROADWAY CLOSED <b>0 0 0</b>		OTHER INVESTIGATION TIME <b>0 0 0</b>		TOTAL MINUTES <b>0 7 7</b>		OFFICER'S NAME* <b>CORFMAN, JACOB</b>	
TOTAL TIME ROADWAY CLOSED <b>0 0 0</b>		OTHER INVESTIGATION TIME <b>0 0 0</b>		TOTAL MINUTES <b>0 7 7</b>		OFFICER'S NAME* <b>CORFMAN, JACOB</b>	
TOTAL TIME ROADWAY CLOSED <b>0 0 0</b>		OTHER INVESTIGATION TIME <b>0 0 0</b>		TOTAL MINUTES <b>0 7 7</b>		OFFICER'S NAME* <b>CORFMAN, JACOB</b>	
TOTAL TIME ROADWAY CLOSED <b>0 0 0</b>		OTHER INVESTIGATION TIME <b>0 0 0</b>		TOTAL MINUTES <b>0 7 7</b>		OFFICER'S NAME* <b>CORFMAN, JACOB</b>	
TOTAL TIME ROADWAY CLOSED <b>0 0 0</b>		OTHER INVESTIGATION TIME <b>0 0 0</b>		TOTAL MINUTES <b>0 7 7</b>		OFFICER'S NAME* <b>CORFMAN, JACOB</b>	
TOTAL TIME ROADWAY CLOSED <b>0 0 0</b>		OTHER INVESTIGATION TIME <b>0 0 0</b>		TOTAL MINUTES <b>0 7 7</b>		OFFICER'S NAME* <b>CORFMAN, JACOB</b>	
TOTAL TIME ROADWAY CLOSED <b>0 0 0</b>		OTHER INVESTIGATION TIME <b>0 0 0</b>		TOTAL MINUTES <b>0 7 7</b>		OFFICER'S NAME* <b>CORFMAN, JACOB</b>	
TOTAL TIME ROADWAY CLOSED <b>0 0 0</b>		OTHER INVESTIGATION TIME <b>0 0 0</b>		TOTAL MINUTES <b>0 7 7</b>		OFFICER'S NAME* <b>CORFMAN, JACOB</b>	
TOTAL TIME ROADWAY CLOSED <b>0 0 0</b>		OTHER INVESTIGATION TIME <b>0 0 0</b>		TOTAL MINUTES <b>0 7 7</b>		OFFICER'S NAME* <b>CORFMAN, JACOB</b>	
TOTAL TIME ROADWAY CLOSED <b>0 0 0</b>		OTHER INVESTIGATION TIME <b>0 0 0</b>		TOTAL MINUTES <b>0 7 7</b>		OFFICER'S NAME* <b>CORFMAN, JACOB</b>	
TOTAL TIME ROADWAY CLOSED <b>0 0 0</b>		OTHER INVESTIGATION TIME <b>0 0 0</b>		TOTAL MINUTES <b>0 7 7</b>		OFFICER'S NAME* <b>CORFMAN, JACOB</b>	
TOTAL TIME ROADWAY CLOSED <b>0 0 0</b>		OTHER INVESTIGATION TIME <b>0 0 0</b>		TOTAL MINUTES <b>0 7 7</b>		OFFICER'S NAME* <b>CORFMAN, JACOB</b>	
TOTAL TIME ROADWAY CLOSED <b>0 0 0</b>		OTHER INVESTIGATION TIME <b>0 0 0</b>		TOTAL MINUTES <b>0 7 7</b>		OFFICER'S NAME* <b>CORFMAN, JACOB</b>	
TOTAL TIME ROADWAY CLOSED <b>0 0 0</b>		OTHER INVESTIGATION TIME <b>0 0 0</b>		TOTAL MINUTES <b>0 7 7</b>		OFFICER'S NAME* <b>CORFMAN, JACOB</b>	
TOTAL TIME ROADWAY CLOSED <b>0 0 0</b>		OTHER INVESTIGATION TIME <b>0 0 0</b>		TOTAL MINUTES <b>0 7 7</b>		OFFICER'S NAME* <b>CORFMAN, JACOB</b>	
TOTAL TIME ROADWAY CLOSED <b>0 0 0</b>		OTHER INVESTIGATION TIME <b>0 0 0</b>		TOTAL MINUTES <b>0 7 7</b>		OFFICER'S NAME* <b>CORFMAN, JACOB</b>	
TOTAL TIME ROADWAY CLOSED <b>0 0 0</b>		OTHER INVESTIGATION TIME <b>0 0 0</b>		TOTAL MINUTES <b>0 7 7</b>		OFFICER'S NAME* <b>CORFMAN, JACOB</b>	
TOTAL TIME ROADWAY CLOSED <b>0 0 0</b>		OTHER INVESTIGATION TIME <b>0 0 0</b>		TOTAL MINUTES <b>0 7 7</b>		OFFICER'S NAME* <b>CORFMAN, JACOB</b>	
TOTAL TIME ROADWAY CLOSED <b>0 0 0</b>		OTHER INVESTIGATION TIME <b>0 0 0</b>		TOTAL MINUTES <b>0 7 7</b>		OFFICER'S NAME* <b>CORFMAN, JACOB</b>	
TOTAL TIME ROADWAY CLOSED <b>0 0 0</b>		OTHER INVESTIGATION TIME <b>0 0 0</b>		TOTAL MINUTES <b>0 7 7</b>		OFFICER'S NAME* <b>CORFMAN, JACOB</b>	
TOTAL TIME ROADWAY CLOSED <b>0 0 0</b>		OTHER INVESTIGATION TIME <b>0 0 0</b>		TOTAL MINUTES <b>0 7 7</b>		OFFICER'S NAME* <b>CORFMAN, JACOB</b>	
TOTAL TIME ROADWAY CLOSED <b>0 0 0</b>		OTHER INVESTIGATION TIME <b>0 0 0</b>		TOTAL MINUTES <b>0 7 7</b>		OFFICER'S NAME* <b>CORFMAN, JACOB</b>	
TOTAL TIME ROADWAY CLOSED <b>0 0 0</b>		OTHER INVESTIGATION TIME <b>0 0 0</b>		TOTAL MINUTES <b>0 7 7</b>		OFFICER'S NAME* <b>CORFMAN, JACOB</b>	
TOTAL TIME ROADWAY CLOSED <b>0 0 0</b>		OTHER INVESTIGATION TIME <b>0 0 0</b>		TOTAL MINUTES <b>0 7 7</b>		OFFICER'S NAME* <b>CORFMAN, JACOB</b>	
TOTAL TIME ROADWAY CLOSED <b>0 0 0</b>		OTHER INVESTIGATION TIME <b>0 0 0</b>		TOTAL MINUTES <b>0 7 7</b>		OFFICER'S NAME* <b>CORFMAN, JACOB</b>	
TOTAL TIME ROADWAY CLOSED <b>0 0 0</b>		OTHER INVESTIGATION TIME <b>0 0 0</b>		TOTAL MINUTES <b>0 7 7</b>		OFFICER'S NAME* <b>CORFMAN, JACOB</b>	
TOTAL TIME ROADWAY CLOSED <b>0 0 0</b>		OTHER INVESTIGATION TIME <b>0 0 0</b>		TOTAL MINUTES <b>0 7 7</b>		OFFICER'S NAME* <b>CORFMAN, JACOB</b>	
TOTAL TIME ROADWAY CLOSED <b>0 0 0</b>		OTHER INVESTIGATION TIME <b>0 0 0</b>		TOTAL MINUTES <b>0 7 7</b>		OFFICER'S NAME* <b>CORFMAN, JACOB</b>	
TOTAL TIME ROADWAY CLOSED <b>0 0 0</b>		OTHER INVESTIGATION TIME <b>0 0 0</b>		TOTAL MINUTES <b>0 7 7</b>		OFFICER'S NAME* <b>CORFMAN, JACOB</b>	
TOTAL TIME ROADWAY CLOSED <b>0 0 0</b>		OTHER INVESTIGATION TIME <b>0 0 0</b>		TOTAL MINUTES <b>0 7 7</b>		OFFICER'S NAME* <b>CORFMAN, JACOB</b>	
TOTAL TIME ROADWAY CLOSED <b>0 0 0</b>		OTHER INVESTIGATION TIME <b>0 0 0</b>		TOTAL MINUTES <b>0 7 7</b>		OFFICER'S NAME* <b>CORFMAN, JACOB</b>	
TOTAL TIME ROADWAY CLOSED <b>0 0 0</b>		OTHER INVESTIGATION TIME <b>0 0 0</b>		TOTAL MINUTES <b>0 7 7</b>		OFFICER'S NAME* <b>CORFMAN, JACOB</b>	
TOTAL TIME ROADWAY CLOSED <b>0 0 0</b>		OTHER INVESTIGATION TIME <b>0 0 0</b>		TOTAL MINUTES <b>0 7 7</b>		OFFICER'S NAME* <b>CORFMAN, JACOB</b>	
TOTAL TIME ROADWAY CLOSED <b>0 0 0</b>		OTHER INVESTIGATION TIME <b>0 0 0</b>		TOTAL MINUTES <b>0 7 7</b>		OFFICER'S NAME* <b>CORFMAN, JACOB</b>	
TOTAL TIME ROADWAY CLOSED <b>0 0 0</b>		OTHER INVESTIGATION TIME <b>0 0 0</b>		TOTAL MINUTES <b>0 7 7</b>		OFFICER'S NAME* <b>CORFMAN, JACOB</b>	
TOTAL TIME ROADWAY CLOSED <b>0 0 0</b>		OTHER INVESTIGATION TIME <b>0 0 0</b>		TOTAL MINUTES <b>0 7 7</b>		OFFICER'S NAME* <b>CORFMAN, JACOB</b>	
TOTAL TIME ROADWAY CLOSED <b>0 0 0</b>		OTHER INVESTIGATION TIME <b>0 0 0</b>		TOTAL MINUTES <b>0 7 7</b>		OFFICER'S NAME* <b>CORFMAN, JACOB</b>	
TOTAL TIME ROADWAY CLOSED <b>0 0 0</b>		OTHER INVESTIGATION TIME <b>0 0 0</b>		TOTAL MINUTES <b>0 7 7</b>		OFFICER'S NAME* <b>CORFMAN, JACOB</b>	
TOTAL TIME ROADWAY CLOSED <b>0 0 0</b>		OTHER INVESTIGATION TIME <b>0 0 0</b>		TOTAL MINUTES <b>0 7 7</b>		OFFICER'S NAME* <b>CORFMAN, JACOB</b>	
TOTAL TIME ROADWAY CLOSED <b>0 0 0</b>		OTHER INVESTIGATION TIME <b>0 0 0</b>		TOTAL MINUTES <b>0 7 7</b>		OFFICER'S NAME* <b>CORFMAN, JACOB</b>	
TOTAL TIME ROADWAY CLOSED <b>0 0 0</b>		OTHER INVESTIGATION TIME <b>0 0 0</b>		TOTAL MINUTES <b>0 7 7</b>		OFFICER'S NAME* <b>CORFMAN, JACOB</b>	
TOTAL TIME ROADWAY CLOSED <b>0 0 0</b>		OTHER INVESTIGATION TIME <b>0 0 0</b>		TOTAL MINUTES <b>0 7 7</b>		OFFICER'S NAME* <b>CORFMAN, JACOB</b>	
TOTAL TIME ROADWAY CLOSED <b>0 0 0</b>		OTHER INVESTIGATION TIME <b>0 0 0</b>		TOTAL MINUTES <b>0 7 7</b>		OFFICER'S NAME* <b>CORFMAN, JACOB</b>	
TOTAL TIME ROADWAY CLOSED <b>0 0 0</b>		OTHER INVESTIGATION TIME <b>0 0 0</b>		TOTAL MINUTES <b>0 7 7</b>		OFFICER'S NAME* <b>CORFMAN, JACOB</b>	
TOTAL TIME ROADWAY CLOSED <b>0 0 0</b>		OTHER INVESTIGATION TIME <b>0 0 0</b>		TOTAL MINUTES <b>0 7 7</b>		OFFICER'S NAME* <b>CORFMAN, JACOB</b>	
TOTAL TIME ROADWAY CLOSED <b>0 0 0</b>		OTHER INVESTIGATION TIME <b>0 0 0</b>		TOTAL MINUTES <b>0 7 7</b>		OFFICER'S NAME* <b>CORFMAN, JACOB</b>	
TOTAL TIME ROADWAY CLOSED <b>0 0 0</b>		OTHER INVESTIGATION TIME <b>0 0 0</b>		TOTAL MINUTES <b>0 7 7</b>		OFFICER'S NAME* <b>CORFMAN, JACOB</b>	
TOTAL TIME ROADWAY CLOSED <b>0 0 0</b>		OTHER INVESTIGATION TIME <b>0 0 0</b>		TOTAL MINUTES <b>0 7 7</b>		OFFICER'S NAME* <b>CORFMAN, JACOB</b>	
TOTAL TIME ROADWAY CLOSED <b>0 0 0</b>		OTHER INVESTIGATION TIME <b>0 0 0</b>		TOTAL MINUTES <b>0 7 7</b>		OFFICER'S NAME* <b>CORFMAN, JACOB</b>	
TOTAL TIME ROADWAY CLOSED <b>0 0 0</b>		OTHER INVESTIGATION TIME <b>0 0 0</b>		TOTAL MINUTES <b>0 7 7</b>		OFFICER'S NAME* <b>CORFMAN, JACOB</b>	
TOTAL TIME ROADWAY CLOSED <b>0 0 0</b>		OTHER INVESTIGATION TIME <b>0 0 0</b>		TOTAL MINUTES <b>0 7 7</b>		OFFICER'S NAME* <b>CORFMAN, JACOB</b>	
TOTAL TIME ROADWAY CLOSED <b>0 0 0</b>		OTHER INVESTIGATION TIME <b>0 0 0</b>		TOTAL MINUTES <b>0 7 7</b>		OFFICER'S NAME* <b>CORFMAN, JACOB</b>	
TOTAL TIME ROADWAY CLOSED <b>0 0 0</b>		OTHER INVESTIGATION TIME <b>0 0 0</b>		TOTAL MINUTES <b>0 7 7</b>		OFFICER'S NAME* <b>CORFMAN, JACOB</b>	
TOTAL TIME ROADWAY CLOSED <b>0 0 0</b>		OTHER INVESTIGATION TIME <b>0 0 0</b>		TOTAL MINUTES <b>0 7 7</b>		OFFICER'S NAME* <b>CORFMAN, JACOB</b>	
TOTAL TIME ROADWAY CLOSED <b>0 0 0</b>		OTHER INVESTIGATION TIME <b>0 0 0</b>		TOTAL MINUTES <b>0 7 7</b>		OFFICER'S NAME* <b>CORFMAN, JACOB</b>	
TOTAL TIME ROADWAY CLOSED <b>0 0 0</b>		OTHER INVESTIGATION TIME <b>0 0 0</b>		TOTAL MINUTES <b>0 7 7</b>		OFFICER'S NAME* <b>CORFMAN, JACOB</b>	
TOTAL TIME ROADWAY CLOSED <b>0 0 0</b>		OTHER INVESTIGATION TIME <b>0 0 0</b>		TOTAL MINUTES <b>0 7 7</b>		OFFICER'S NAME* <b>CORFMAN, JACOB</b>	
TOTAL TIME ROADWAY CLOSED <b>0 0 0</b>		OTHER INVESTIGATION TIME <b>0 0 0</b>		TOTAL MINUTES <b>0 7 7</b>		OFFICER'S NAME* <b>CORFMAN, JACOB</b>	
TOTAL TIME ROADWAY CLOSED <b>0 0 0</b>		OTHER INVESTIGATION TIME <b>0 0 0</b>					

**OWNER**

UNIT # 01 OWNER NAME: LAST, FIRST, MIDDLE (SAME AS DRIVER) **WEISENBURGER, GARY J**

OWNER ADDRESS: STREET, CITY, STATE, ZIP (SAME AS DRIVER) **3074 PETERBORO DR STOW OH 44224**

COMMERCIAL CARRIER: NAME, ADDRESS, CITY, STATE, ZIP

OWNER PHONE: INCLUDE AREA CODE (SAME AS DRIVER) [REDACTED]

COMMERCIAL CARRIER PHONE: INCLUDE AREA CODE

**VEHICLE**

LP STATE OH LICENSE PLATE # JEZ8225 VEHICLE IDENTIFICATION # 5TD DZRF H9 KS 9 8 8 3 6 9 VEHICLE YEAR 2019 VEHICLE MAKE Toyota

INSURANCE VERIFIED INSURANCE COMPANY PROGRESSIVE INSURANCE POLICY # 929080383 COLOR Bla VEHICLE MODEL HIGHLAN

COMMERCIAL  GOVERNMENT  IN EMERGENCY RESPONSE

INTERLOCK DEVICE EQUIPPED  HIT/SKIP UNIT #OCCUPANTS 01 US DOT #

VEHICLE WEIGHT GVWR/GWR  
 1 - ≤10K LBS.  
 2 - 10,001 - 26K LBS.  
 3 - >26K LBS.

HAZARDOUS MATERIAL  
 MATERIAL RELEASED CLASS # PLACARD ID #  
 PLACARD

TOWED BY: COMPANY NAME

UNIT TYPE 03

1 - PASSENGER CAR 2 - PASSENGER VAN (MINIVAN) 3 - SPORT UTILITY VEHICLE 4 - PICK UP 5 - CARGO VAN 6 - VAN (9-15 SEATS)

7 - MOTORCYCLE 2-WHEELED 8 - MOTORCYCLE 3-WHEELED 9 - AUTOCYCLE 10 - MOPED OR MOTORIZED BICYCLE 11 - ALL TERRAIN VEHICLE (ATV / UTV)

12 - GOLF CART 13 - SNOWMOBILE 14 - SINGLE UNIT TRUCK 15 - SEMI-TRACTOR 16 - FARM EQUIPMENT 17 - MOTORHOME

18 - LIMO (LIVERY VEHICLE) 19 - BUS (16+ PASSENGERS) 20 - OTHER VEHICLE 21 - HEAVY EQUIPMENT 22 - ANIMAL WITH RIDER OR ANIMAL-DRAWN VEHICLE

23 - PEDESTRIAN / SKATER 24 - WHEELCHAIR (ANY TYPE) 25 - OTHER NON-MOTORIST 26 - BICYCLE 27 - TRAIN 99 - UNKNOWN OR HIT/SKIP

# OF TRAILING UNITS

WAS VEHICLE OPERATING IN AUTONOMOUS MODE WHEN CRASH OCCURRED? 2

1 - YES 2 - NO 9 - OTHER / UNKNOWN AUTONOMOUS MODE LEVEL 0

0 - NO AUTOMATION 1 - DRIVER ASSISTANCE 2 - PARTIAL AUTOMATION 3 - CONDITIONAL AUTOMATION 4 - HIGH AUTOMATION 5 - FULL AUTOMATION 9 - UNKNOWN

SPECIAL FUNCTION 01

1 - NONE 2 - TAXI 3 - ELECTRONIC RIDE SHARING 4 - SCHOOL TRANSPORT 5 - BUS - TRANSIT/COMMUTER

6 - BUS - CHARTER/TOUR 7 - BUS - INTERCITY 8 - BUS - SHUTTLE 9 - BUS - OTHER 10 - AMBULANCE

11 - FIRE 12 - MILITARY 13 - POLICE 14 - PUBLIC UTILITY 15 - CONSTRUCTION EQUIPMENT

16 - FARM 17 - MOWING 18 - SNOW REMOVAL 19 - TOWING 20 - SAFETY SERVICE PATROL

21 - MAIL CARRIER 99 - OTHER / UNKNOWN

CARGO BODY TYPE 01

1 - NO CARGO BODY TYPE / NOT APPLICABLE 2 - BUS

3 - VEHICLE TOWING ANOTHER MOTOR VEHICLE 4 - LOGGING

5 - INTERMODAL CONTAINER CHASSIS 6 - CARGO VAN/ENCLOSED BOX 7 - GRAIN/CHIPS/GRAVEL

8 - POLE 9 - CARGO TANK 10 - FLAT BED 11 - DUMP

12 - CONCRETE MIXER 13 - AUTOTRANSPORTER 14 - GARBAGE/REFUSE 99 - OTHER / UNKNOWN

VEHICLE DEFECTS

1 - TURN SIGNALS 2 - HEAD LAMPS 3 - TAIL LAMPS

4 - BRAKES 5 - STEERING 6 - TIRE BLOWOUT

7 - WORN OR SLICK TIRES 8 - TRAILER EQUIPMENT DEFECTIVE

9 - MOTOR TROUBLE 10 - DISABLED FROM PRIOR ACCIDENT 99 - OTHER / UNKNOWN

NON-MOTORIST LOCATION AT IMPACT

1 - INTERSECTION - MARKED CROSSWALK 2 - INTERSECTION - UNMARKED CROSSWALK

3 - INTERSECTION - OTHER 4 - MIDBLOCK - MARKED CROSSWALK 5 - TRAVEL LANE - OTHER LOCATION

6 - BICYCLE LANE 7 - SHOULDER / ROADSIDE 8 - SIDEWALK

9 - MEDIAN/CROSSING ISLAND 10 - DRIVEWAY ACCESS 11 - SHARED USE PATHS OR TRAILS

12 - FIRST RESPONDER AT INCIDENT SCENE 99 - OTHER / UNKNOWN

ACTION 4

1 - NON-CONTACT 2 - NON-COLLISION 3 - STRIKING 4 - STRUCK 5 - BOTH STRIKING & STRUCK 9 - OTHER / UNKNOWN

PRE-CRASH ACTIONS 99

1 - STRAIGHT AHEAD 2 - BACKING 3 - CHANGING LANES 4 - OVERTAKING/PASSING 5 - MAKING RIGHT TURN 6 - MAKING LEFT TURN

7 - MAKING U-TURN 8 - ENTERING TRAFFIC LANE 9 - LEAVING TRAFFIC LANE 10 - PARKED 11 - SLOWING OR STOPPED IN TRAFFIC 12 - DRIVERLESS

13 - NEGOTIATING A CURVE 14 - ENTERING OR CROSSING SPECIFIED LOCATION 15 - WALKING, RUNNING, JOGGING, PLAYING 16 - WORKING 17 - PUSHING VEHICLE

18 - APPROACHING OR LEAVING VEHICLE 19 - STANDING 20 - OTHER NON-MOTORIST 21 - STANDING OUTSIDE DISABLED VEHICLE 99 - OTHER / UNKNOWN

CONTRIBUTING CIRCUMSTANCES 01

1 - NONE 2 - FAILURE TO YIELD 3 - RAN RED LIGHT 4 - RAN STOP SIGN 5 - UNSAFE SPEED 6 - IMPROPER TURN

7 - LEFT OF CENTER 8 - FOLLOWING TOO CLOSE / ACDA 9 - IMPROPER LANE CHANGE 10 - IMPROPER PASSING 11 - DROVE OFF ROAD 12 - IMPROPER BACKING

13 - IMPROPER START FROM A PARKED POSITION 14 - STOPPED OR PARKED ILLEGALLY 15 - SWERVING TO AVOID 16 - WRONG WAY

17 - VISION OBSTRUCTION 18 - OPERATING DEFECTIVE EQUIPMENT 19 - LOAD SHIFTING/FALLING/SPILLING 20 - IMPROPER CROSSING

21 - LYING IN ROADWAY 22 - NOT DISCERNIBLE 23 - OPENING DOOR INTO ROADWAY 99 - OTHER IMPROPER ACTION

SEQUENCE OF EVENTS

1 20

1 - OVERTURN/ROLLOVER 2 - FIRE/EXPLOSION 3 - IMMERSION 4 - JACKKNIFE 5 - CARGO / EQUIPMENT LOSS OR SHIFT

6 - EQUIPMENT FAILURE 7 - SEPARATION OF UNITS 8 - RAN OFF ROAD RIGHT 9 - RAN OFF ROAD LEFT 10 - CROSS MEDIAN

11 - CROSS CENTERLINE - OPPOSITE DIRECTION OF TRAVEL 12 - DOWNHILL RUNAWAY 13 - OTHER NON-COLLISION 14 - PEDESTRIAN 15 - PEDALCYCLE

16 - RAILWAY VEHICLE 17 - ANIMAL - FARM 18 - ANIMAL - DEER 19 - ANIMAL - OTHER 20 - MOTORVEHICLE IN TRANSPORT 21 - PARKED MOTORVEHICLE

22 - WORK ZONE MAINTENANCE EQUIPMENT 23 - STRUCK BY FALLING, SHIFTING CARGO OR ANYTHING SET IN MOTION BY A MOTORVEHICLE 24 - OTHER MOVABLE OBJECT

COLLISION WITH FIXED OBJECT - STRUCK

25 - IMPACT ATTENUATOR / CRASH CUSHION 26 - BRIDGE OVERHEAD STRUCTURE 27 - BRIDGE PIER OR ABUTMENT 28 - BRIDGE PARAPET 29 - BRIDGE RAIL 30 - GUARDRAIL FACE

31 - GUARDRAIL END 32 - PORTABLE BARRIER 33 - MEDIAN CABLE BARRIER 34 - MEDIAN GUARDRAIL BARRIER 35 - MEDIAN CONCRETE BARRIER 36 - MEDIAN OTHER BARRIER

37 - TRAFFIC SIGN POST 38 - OVERHEAD SIGN POST 39 - LIGHT / LUMINARIES SUPPORT 40 - UTILITY POLE 41 - OTHER POST, POLE OR SUPPORT 42 - CULVERT

43 - CURB 44 - DITCH 45 - EMBANKMENT 46 - FENCE 47 - MAILBOX 48 - TREE 49 - FIRE HYDRANT

50 - WORK ZONE MAINTENANCE EQUIPMENT 51 - WALL 52 - BUILDING 53 - TUNNEL 54 - OTHER FIXED OBJECT 99 - OTHER / UNKNOWN

FIRST HARMFUL EVENT 1 MOST HARMFUL EVENT 1

LOCAL REPORT NUMBER

2023-00005606

DAMAGE

DAMAGE SCALE

2 1 - NONE 2 - MINOR DAMAGE 3 - FUNCTIONAL DAMAGE 4 - DISABLING DAMAGE 9 - UNKNOWN

DAMAGED AREA(S) INDICATE ALL THAT APPLY

- NO DAMAGE [ 0 ]  - UNDERCARRIAGE [ 14 ]

- TOP [ 13 ]  - ALL AREAS [ 15 ]

- UNIT NOT AT SCENE [ 16 ]

INITIAL POINT OF CONTACT

06

0 - NO DAMAGE 1 - 12 - REFER TO UNIT DIAGRAM 13 - TOP 14 - UNDERCARRIAGE 15 - VEHICLE NOT AT SCENE 99 - UNKNOWN

TRAFFIC

TRAFFICWAY FLOW

1 1 - ONE-WAY 2 - TWO-WAY

TRAFFIC CONTROL

6 1 - ROUNDABOUT 2 - SIGNAL 3 - FLASHER 4 - STOP SIGN 5 - YIELD SIGN 6 - NO CONTROL

# OF THROUGH LANES ON ROAD 1

RAIL GRADE CROSSING

1 1 - NOT INVOLVED 2 - INVOLVED-ACTIVE CROSSING 3 - INVOLVED-PASSIVE CROSSING

UNIT / NON-MOTORIST DIRECTION

FROM 6 TO 7

1 - NORTH 2 - SOUTH 3 - EAST 4 - WEST 5 - NORTHEAST 6 - NORTHWEST 7 - SOUTHEAST 8 - SOUTHWEST 9 - OTHER / UNKNOWN

UNIT SPEED 000

POSTED SPEED 05

DETECTED SPEED

1 1 - STATED / ESTIMATED SPEED 2 - CALCULATED / EDR 3 - UNDETERMINED

**OWNER**

UNIT # 0 2 OWNER NAME: LAST, FIRST, MIDDLE (X SAME AS DRIVER)  
**LINGER, FRANCINE M**

OWNER ADDRESS: STREET, CITY, STATE, ZIP (X SAME AS DRIVER)  
**1889 GRAHAM RD STOW OH 44224**

COMMERCIAL CARRIER: NAME, ADDRESS, CITY, STATE, ZIP

OWNER PHONE: INCLUDE AREA CODE (X SAME AS DRIVER)  
[REDACTED]

COMMERCIAL CARRIER PHONE: INCLUDE AREA CODE

**DAMAGE**

**DAMAGE SCALE**

1 1 - NONE 3 - FUNCTIONAL DAMAGE  
2 - MINOR DAMAGE 4 - DISABLING DAMAGE  
9 - UNKNOWN

**VEHICLE**

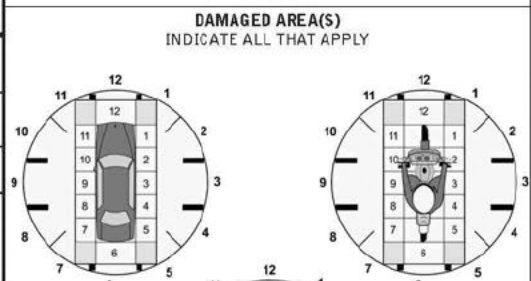
LP STATE OH LICENSE PLATE # GST8040 VEHICLE IDENTIFICATION # 1 FMCU9 G6 1 MU A 9 9 9 8 6 VEHICLE YEAR 2 0 2 1 VEHICLE MAKE FORD

INSURANCE VERIFIED INSURANCE COMPANY ALLSTATE INSURANCE POLICY # 992591476 COLOR Gra VEHICLE MODEL ESCAPE

COMMERCIAL  GOVERNMENT  IN EMERGENCY RESPONSE

INTERLOCK DEVICE EQUIPPED  HIT/SKIP UNIT #OCCUPANTS 0 1 US DOT # \_\_\_\_\_ TOWED BY: COMPANY NAME \_\_\_\_\_

HAZARDOUS MATERIAL CLASS # \_\_\_\_\_ PLACARD ID # \_\_\_\_\_

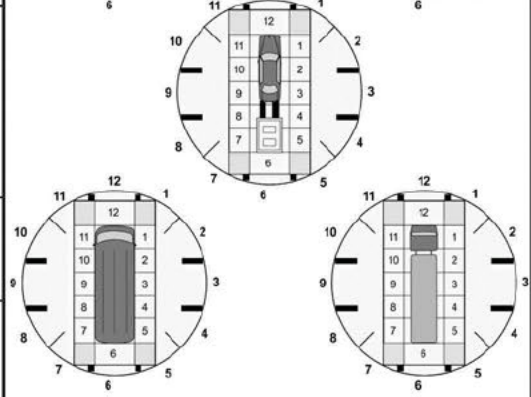


**UNITTYPE**

0 3

1 - PASSENGER CAR 7 - MOTORCYCLE 2-WHEELED 12 - GOLF CART 18 - LIMO (LIVERY VEHICLE) 23 - PEDESTRIAN / SKATER  
2 - PASSENGER VAN (MINIVAN) 8 - MOTORCYCLE 3-WHEELED 13 - SNOWMOBILE 19 - BUS (16+ PASSENGERS) 24 - WHEELCHAIR (ANYTYPE)  
3 - SPORT UTILITY VEHICLE 9 - AUTOCYCLE 14 - SINGLE UNIT TRUCK 20 - OTHER VEHICLE 25 - OTHER NON-MOTORIST  
4 - PICK UP 10 - MOPED OR MOTORIZED BICYCLE 15 - SEMI-TRACTOR 21 - HEAVY EQUIPMENT 26 - BICYCLE  
5 - CARGO VAN 11 - ALL TERRAIN VEHICLE (ATV / UTV) 16 - FARM EQUIPMENT 22 - ANIMAL WITH RIDER OR ANIMAL-DRAWN VEHICLE 27 - TRAIN  
6 - VAN (9-15 SEATS) 17 - MOTORHOME

# OF TRAILING UNITS \_\_\_\_\_

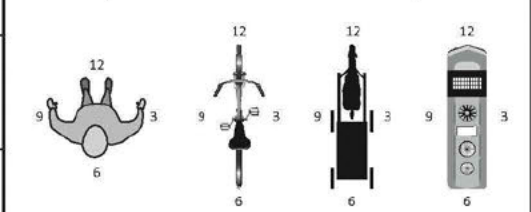


**WAS VEHICLE OPERATING IN AUTONOMOUS MODE WHEN CRASH OCCURRED?**

2 1 - YES 2 - NO 9 - OTHER / UNKNOWN

**AUTONOMOUS MODE LEVEL**

0 0 - NO AUTOMATION 1 - DRIVER ASSISTANCE 2 - PARTIAL AUTOMATION 3 - CONDITIONAL AUTOMATION 4 - HIGH AUTOMATION 5 - FULL AUTOMATION 9 - UNKNOWN



**SPECIAL FUNCTION**

0 1

1 - NONE 6 - BUS - CHARTER TOUR 11 - FIRE 16 - FARM 21 - MAIL CARRIER  
2 - TAXI 7 - BUS - INTERCITY 12 - MILITARY 17 - MOWING 99 - OTHER / UNKNOWN  
3 - ELECTRONIC RIDE SHARING 8 - BUS - SHUTTLE 13 - POLICE 18 - SNOW REMOVAL  
4 - SCHOOL TRANSPORT 9 - BUS - OTHER 14 - PUBLIC UTILITY 19 - TOWING  
5 - BUS - TRANSIT/COMMUTER 10 - AMBULANCE 15 - CONSTRUCTION EQUIPMENT 20 - SAFETY SERVICE PATROL

NO DAMAGE [ 0 ]  UNDERCARRIAGE [ 14 ]  
 TOP [ 13 ]  ALL AREAS [ 15 ]  
 UNIT NOT AT SCENE [ 16 ]

**CARGO BODY TYPE**

0 1

1 - NO CARGO BODY TYPE / NOT APPLICABLE 3 - VEHICLE TOWING ANOTHER MOTOR VEHICLE 5 - INTERMODAL CONTAINER CHASSIS 8 - POLE 12 - CONCRETE MIXER  
2 - BUS 4 - LOGGING 6 - CARGO VAN/ENCLOSED BOX 9 - CARGO TANK 13 - AUTOTRANSPORTER  
7 - GRAIN/CHIPS/GRAVEL 10 - FLAT BED 11 - DUMP 14 - GARBAGE/REFUSE 99 - OTHER / UNKNOWN

**VEHICLE DEFECTS**

0 1

1 - TURN SIGNALS 4 - BRAKES 7 - WORN OR SLICK TIRES 9 - MOTOR TROUBLE 99 - OTHER / UNKNOWN  
2 - HEAD LAMPS 5 - STEERING 8 - TRAILER EQUIPMENT DEFECTIVE 10 - DISABLED FROM PRIOR ACCIDENT  
3 - TAIL LAMPS 6 - TIRE BLOWOUT

**NON-MOTORIST LOCATION AT IMPACT**

0 1

1 - INTERSECTION - MARKED CROSSWALK 3 - INTERSECTION - OTHER 6 - BICYCLE LANE 9 - MEDIAN/CROSSING ISLAND 12 - FIRST RESPONDER AT INCIDENT SCENE  
2 - INTERSECTION - UNMARKED CROSSWALK 4 - MIDBLOCK - MARKED CROSSWALK 7 - SHOULDER / ROADSIDE 10 - DRIVEWAY ACCESS  
5 - TRAVEL LANE - OTHER LOCATION 8 - SIDEWALK 11 - SHARED USE PATHS OR TRAILS 99 - OTHER / UNKNOWN

**INITIAL POINT OF CONTACT**

1 2

0 - NO DAMAGE 14 - UNDERCARRIAGE  
1-12 - REFER TO UNIT DIAGRAM 15 - VEHICLE NOT AT SCENE  
13 - TOP 99 - UNKNOWN

**ACTION**

3

1 - NON-CONTACT 1 - STRAIGHT AHEAD 7 - MAKING U-TURN 13 - NEGOTIATING A CURVE 18 - APPROACHING OR LEAVING VEHICLE  
2 - NON-COLLISION 2 - BACKING 8 - ENTERING TRAFFIC LANE 14 - ENTERING OR CROSSING SPECIFIED LOCATION  
3 - STRIKING 3 - CHANGING LANES 9 - LEAVING TRAFFIC LANE 15 - WALKING, RUNNING, JOGGING, PLAYING  
4 - STRUCK PRE-CRASH ACTIONS 4 - OVERTAKING/PASSING 10 - PARKED 16 - WORKING  
5 - BOTH STRIKING & STRUCK 5 - MAKING RIGHT TURN 11 - SLOWING OR STOPPED IN TRAFFIC 17 - PUSHING VEHICLE  
9 - OTHER / UNKNOWN 6 - MAKING LEFT TURN 12 - DRIVERLESS

**TRAFFIC**

**TRAFFICWAY FLOW**

1 1 - ONE-WAY 2 - TWO-WAY

**TRAFFIC CONTROL**

6 1 - ROUNDABOUT 4 - STOP SIGN 2 - SIGNAL 5 - YIELD SIGN 3 - FLASHER 6 - NO CONTROL

**CONTRIBUTING CIRCUMSTANCES**

9 9

1 - NONE 7 - LEFT OF CENTER 13 - IMPROPER START FROM A PARKED POSITION 17 - VISION OBSTRUCTION 21 - LYING IN ROADWAY  
2 - FAILURE TO YIELD 8 - FOLLOWING TOO CLOSE / ACDA 14 - STOPPED OR PARKED ILLEGALLY 18 - OPERATING DEFECTIVE EQUIPMENT 22 - NOT DISCERNIBLE  
3 - RAN RED LIGHT 9 - IMPROPER LANE CHANGE 15 - SWERVING TO AVOID 19 - LOAD SHIFTING/FALLING/SPILLING 23 - OPENING DOOR INTO ROADWAY  
4 - RAN STOP SIGN 10 - IMPROPER PASSING 16 - WRONG WAY 20 - IMPROPER CROSSING 99 - OTHER IMPROPER ACTION  
5 - UNSAFE SPEED 11 - DROVE OFF ROAD 17 - VISION OBSTRUCTION 21 - LYING IN ROADWAY  
6 - IMPROPER TURN 12 - IMPROPER BACKING

**# OF THROUGH LANES ON ROAD**

1

**RAIL GRADE CROSSING**

1 1 - NOT INVOLVED 2 - INVOLVED-ACTIVE CROSSING 3 - INVOLVED-PASSIVE CROSSING

**SEQUENCE OF EVENTS**

1 2 0

1 - OVERTURN/ROLLOVER 6 - EQUIPMENT FAILURE 11 - CROSS CENTERLINE - OPPOSITE DIRECTION OF TRAVEL 16 - RAILWAY VEHICLE 22 - WORK ZONE MAINTENANCE EQUIPMENT  
2 - FIRE/EXPLOSION 7 - SEPARATION OF UNITS 12 - DOWNHILL RUNAWAY 17 - ANIMAL - FARM 23 - STRUCK BY FALLING, SHIFTING CARGO OR ANYTHING SET IN MOTION BY A MOTOR VEHICLE  
3 - IMMERSION 8 - RAN OFF ROAD RIGHT 13 - OTHER NON-COLLISION 18 - ANIMAL - DEER 24 - OTHER MOVABLE OBJECT  
4 - JACKKNIFE 9 - RAN OFF ROAD LEFT 14 - PEDESTRIAN 19 - ANIMAL - OTHER  
5 - CARGO / EQUIPMENT LOSS OR SHIFT 10 - CROSS MEDIAN 15 - PEDALCYCLE 20 - MOTORVEHICLE IN TRANSPORT  
11 - DROVE OFF ROAD 12 - IMPROPER BACKING 21 - PARKED MOTORVEHICLE

**UNIT / NON-MOTORIST DIRECTION**

FROM 6 TO 7

1 - NORTH 5 - NORTHEAST  
2 - SOUTH 6 - NORTHWEST  
3 - EAST 7 - SOUTHEAST  
4 - WEST 8 - SOUTHWEST  
9 - OTHER / UNKNOWN

**COLLISION WITH FIXED OBJECT - STRUCK**

1 25 - IMPACT ATTENUATOR / CRASH CUSHION 31 - GUARDRAIL END 37 - TRAFFIC SIGN POST 43 - CURB 50 - WORK ZONE MAINTENANCE EQUIPMENT  
4 26 - BRIDGE OVERHEAD STRUCTURE 32 - PORTABLE BARRIER 38 - OVERHEAD SIGN POST 44 - DITCH 51 - WALL  
5 27 - BRIDGE PIER OR ABUTMENT 33 - MEDIAN CABLE BARRIER 39 - LIGHT / LUMINARIES SUPPORT 45 - EMBANKMENT 52 - BUILDING  
6 28 - BRIDGE PARAPET 34 - MEDIAN GUARDRAIL BARRIER 40 - UTILITY POLE 46 - FENCE 53 - TUNNEL  
29 - BRIDGE RAIL 35 - MEDIAN CONCRETE BARRIER 41 - OTHER POST, POLE OR SUPPORT 47 - MAILBOX 54 - OTHER FIXED OBJECT  
30 - GUARDRAIL FACE 36 - MEDIAN OTHER BARRIER 42 - CULVERT 48 - TREE 99 - OTHER / UNKNOWN  
49 - FIRE HYDRANT

1 FIRST HARMFUL EVENT 1 MOST HARMFUL EVENT

**UNIT SPEED**

0 0 5

**POSTED SPEED**

0 5

**DETECTED SPEED**

1 1 - STATED / ESTIMATED SPEED 2 - CALCULATED / EDR 3 - UNDETERMINED





LOCAL REPORT NUMBER 2023-05606	REPORTING AGENCY STOW P.D.	DATE OF CRASH M 03   D 29   Y 23
-----------------------------------	-------------------------------	-------------------------------------

**FOR LOCAL USE ONLY - DO NOT SUBMIT TO THE STATE EXCEPT FOR FATAL CRASHES**

I, FRANCINE Linger HEREBY MAKE THIS VOLUNTARY STATEMENT TO  
PRINTED  
 AT 3996 Fishcreek Rd.  
 OFFICER'S NAME PR. Justin Smith LOCATION

Going through CAR WASH in Drive  
 AND Hit CAR IN FRONT OF  
 ME.

ADDRESS OF WITNESS 1101 GRAHAM [REDACTED]

SIGNATURE OF WITNESS Francine Linger OFFICER'S SIGNATURE [Signature]