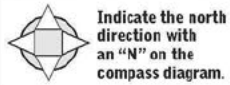
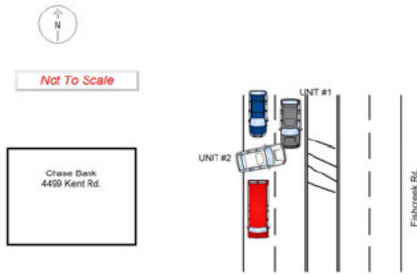


| | | | | | | | |
|---|--|---|--|---|--|--|--|
| <input checked="" type="checkbox"/> PHOTOS TAKEN <input type="checkbox"/> OH-2 <input checked="" type="checkbox"/> OH-3 <input type="checkbox"/> SECONDARY CRASH <input type="checkbox"/> OH-1P <input type="checkbox"/> OTHER <input type="checkbox"/> PRIVATE PROPERTY | | LOCAL INFORMATION REPORTING AGENCY NAME* STPD | | NCIC* 0 7 7 1 2 | | LOCAL REPORT NUMBER* 2 0 2 3 - 0 0 0 0 4 3 1 4 | |
| COUNTY* LOCALITY* 1 | | LOCATION: CITY, VILLAGE, TOWNSHIP* Stow | | CRASH DATE / TIME* 0 3 1 0 2 0 2 3 / 1 2 2 4 | | CRASH SEVERITY 3 1 - FATAL 2 - SERIOUS INJURY SUSPECTED 3 - MINOR INJURY SUSPECTED 4 - INJURY POSSIBLE 5 - PROPERTY DAMAGE ONLY | |
| ROUTE TYPE ROUTE NUMBER PREFIX 1 | | LOCATION ROAD NAME FISHCREEK | | ROAD TYPE R D | | LATITUDE DECIMAL DEGREES 4 1 . 1 5 4 8 1 9 | |
| ROUTE TYPE ROUTE NUMBER PREFIX 1 | | REFERENCE ROAD NAME (ROAD, MILEPOST, HOUSE #) KENT | | ROAD TYPE R D | | LONGITUDE DECIMAL DEGREES 8 1 . 3 9 8 6 7 1 | |
| REFERENCE POINT 1 1 - INTERSECTION 2 - MILE POST 3 - HOUSE # | | DIRECTION FROM REFERENCE 1 1 - NORTH 2 - SOUTH 3 - EAST 4 - WEST | | ROUTE TYPE IR - INTERSTATE ROUTE (TP) US - FEDERAL US ROUTE SR - STATE ROUTE CR - NUMBERED COUNTY ROUTE TR - NUMBERED TOWNSHIP ROUTE | | ROAD TYPE AL - ALLEY HW - HIGHWAY RD - ROAD AV - AVENUE LA - LANE SQ - SQUARE BL - BOULEVARD MP - MILEPOST ST - STREET CR - CIRCLE OV - OVAL TE - TERRACE CT - COURT PK - PARKWAY TL - TRAIL DR - DRIVE PI - PIKE WA - WAY HE - HEIGHTS PL - PLACE | |
| DISTANCE FROM REFERENCE 3 0 0 | | DISTANCE UNIT OF MEASURE 2 1 - MILES 2 - FEET 3 - YARDS | | INTERSECTION RELATED <input type="checkbox"/> WITHIN INTERSECTION OR ON APPROACH <input type="checkbox"/> WITHIN INTERCHANGE AREA NUMBER OF APPROACHES | | ROADWAY <input type="checkbox"/> ROADWAY DIVIDED | |
| LOCATION OF FIRST HARMFUL EVENT 0 1 1 - ON ROADWAY 9 - CROSSOVER 2 - ON SHOULDER 10 - DRIVEWAY/ALLEY ACCESS 3 - IN MEDIAN 11 - RAILWAY GRADE CROSSING 4 - ON ROADSIDE 12 - SHARED USE PATHS OR TRAILS 5 - ON GORE 13 - BIKE LANE 6 - OUTSIDE TRAFFIC WAY 14 - TOLL BOOTH 7 - ON RAMP 99 - OTHER / UNKNOWN 8 - OFF RAMP | | MANNER OF CRASH COLLISION/IMPACT 6 1 - NOT COLLISION BETWEEN TWO MOTOR VEHICLES IN TRANSPORT 2 - REAR-END 3 - HEAD-ON 4 - REAR-TO-REAR 5 - BACKING 6 - ANGLE 7 - SIDESWIPE, SAME DIRECTION 8 - SIDESWIPE, OPPOSITE DIRECTION 9 - OTHER / UNKNOWN | | DIRECTION OF TRAVEL 1 1 - NORTH 2 - SOUTH 3 - EAST 4 - WEST | | MEDIAN TYPE 1 1 - DIVIDED FLUSH MEDIAN (<4 FEET) 2 - DIVIDED FLUSH MEDIAN (≥4 FEET) 3 - DIVIDED, DEPRESSED MEDIAN 4 - DIVIDED, RAISED MEDIAN (ANY TYPE) 9 - OTHER/UNKNOWN | |
| <input type="checkbox"/> WORK ZONE RELATED <input type="checkbox"/> WORKERS PRESENT <input type="checkbox"/> LAW ENFORCEMENT PRESENT <input type="checkbox"/> ACTIVE SCHOOL ZONE | | WORK ZONE TYPE 1 - LANE CLOSURE 2 - LANE SHIFT/CROSSOVER 3 - WORK ON SHOULDER OR MEDIAN 4 - INTERMITTENT OR MOVING WORK 5 - OTHER | | LOCATION OF CRASH IN WORK ZONE 1 - BEFORE THE 1ST WORK ZONE WARNING SIGN 2 - ADVANCE WARNING AREA 3 - TRANSITION AREA 4 - ACTIVITY AREA 5 - TERMINATION AREA | | CONTOUR 1 1 - STRAIGHT LEVEL 2 - STRAIGHT GRADE 3 - CURVE LEVEL 4 - CURVE GRADE 9 - OTHER/UNKNOWN | |
| LIGHT CONDITION 1 1 - DAYLIGHT 2 - DAWN/DUSK 3 - DARK - LIGHTED ROADWAY 4 - DARK - ROADWAY NOT LIGHTED 5 - DARK - UNKNOWN ROADWAY LIGHTING 9 - OTHER / UNKNOWN | | WEATHER 0 6 1 - CLEAR 6 - SNOW 2 - CLOUDY 7 - SEVERE CROSSWINDS 3 - FOG, SMOG, SMOKE 8 - BLOWING SAND, SOIL, DIRT, SNOW 4 - RAIN 9 - FREEZING RAIN OR FREEZING DRIZZLE 5 - SLEET, HAIL 99 - OTHER / UNKNOWN | | CONDITIONS 2 1 - DRY 2 - WET 3 - SNOW 4 - ICE 5 - SAND, MUD, DIRT, OIL, GRAVEL 6 - WATER (STANDING, MOVING) 7 - SLUSH 9 - OTHER/UNKNOWN | | SURFACE 2 1 - CONCRETE 2 - BLACKTOP, BITUMINOUS, ASPHALT 3 - BRICK/BLOCK 4 - SLAG, GRAVEL, STONE 5 - DIRT 9 - OTHER/UNKNOWN | |
| NARRATIVE <p>Unit #1 was southbound on Fishcreek Rd. in the left lane. Traffic was stopped in the right lane for the red light at the intersection of Kent Rd. Unit #2 was waiting to turn north out of Chase Bank 4499 Kent Rd. at the Fishcreek Rd. exit. A car in the right lane stopped to let Unit #2 turn. Unit #2 attempted to make a left turn and did not see Unit #1 approaching. Unit #2 struck Unit #1 as a result. Unit #1's passenger was transported to the hospital for head and neck pain. Unit #2's driver was transported to the hospital for shoulder pain.</p> | | | | | | | |
| <div style="text-align: right;">  </div> <div style="text-align: center;">  </div> | | | | | | | |

| | | | | | | | | | |
|--|--|--|--|---|--|---|--|---|--|
| CRASH REPORTED DATE / TIME 0 3 1 0 2 0 2 3 / 1 2 2 4 | | DISPATCH DATE / TIME 0 3 1 0 2 0 2 3 / 1 2 2 6 | | ARRIVAL DATE / TIME 0 3 1 0 2 0 2 3 / 1 2 2 8 | | SCENE CLEARED DATE / TIME 0 3 1 0 2 0 2 3 / 1 4 1 2 | | REPORT TAKEN BY <input checked="" type="checkbox"/> POLICE AGENCY <input type="checkbox"/> MOTORIST | |
| TOTAL TIME ROADWAY CLOSED 0 3 0 | | OTHER INVESTIGATION TIME 0 0 0 | | TOTAL MINUTES 1 0 4 | | OFFICER'S NAME* MURPHY, MICHAEL | | CHECKED BY OFFICER'S NAME* TITUS, MICHAEL | |
| OFFICER'S BADGE NUMBER* 0 0 0 7 3 8 | | CHECKED BY OFFICER'S BADGE NUMBER* 0 0 0 7 0 3 | | <input type="checkbox"/> SUPPLEMENT (CORRECTION OR ADDITION TO AN EXISTING REPORT SENT TO IDPS) | | | | | |

OWNER

UNIT # 01 OWNER NAME: LAST, FIRST, MIDDLE (X SAME AS DRIVER) **HOWLER, JAMES EDWARD**

OWNER ADDRESS: STREET, CITY, STATE, ZIP (X SAME AS DRIVER) **4258 BROOKPOINT CIR STOW OH 44224**

COMMERCIAL CARRIER: NAME, ADDRESS, CITY, STATE, ZIP

OWNER PHONE: INCLUDE AREA CODE (X SAME AS DRIVER)

COMMERCIAL CARRIER PHONE: INCLUDE AREA CODE

VEHICLE

LP STATE OH LICENSE PLATE # EBS8393 VEHICLE IDENTIFICATION # 1C4RDJDG6EC357682 VEHICLE YEAR 2014 VEHICLE MAKE Dodge

INSURANCE VERIFIED SAFECO INSURANCE COMPANY X6242600 INSURANCE POLICY # COLOR Sil VEHICLE MODEL DURANGO

COMMERCIAL GOVERNMENT IN EMERGENCY RESPONSE

INTERLOCK DEVICE EQUIPPED HIT/SKIP UNIT #OCCUPANTS 02 VEHICLE WEIGHT GVWR/GWR 1 - ≤10K LBS. 2 - 10,001 - 26K LBS. 3 - >26K LBS.

TOWED BY: COMPANY NAME HAZARDOUS MATERIAL CLASS # PLACARD ID #

UNIT TYPE 03

OF TRAILING UNITS

WAS VEHICLE OPERATING IN AUTONOMOUS MODE WHEN CRASH OCCURRED? 0 AUTONOMOUS MODE LEVEL

SPECIAL FUNCTION 01

CARGO BODY TYPE 01

VEHICLE DEFECTS

NON-MOTORIST LOCATION AT IMPACT

ACTION 3 PRE-CRASH ACTIONS 01

CONTRIBUTING CIRCUMSTANCES 01

SEQUENCE OF EVENTS

EVENTS

COLLISION WITH FIXED OBJECT - STRUCK

FIRST HARMFUL EVENT 1 MOST HARMFUL EVENT 1

LOCAL REPORT NUMBER 2023-00004314

DAMAGE

DAMAGE SCALE 4

1 - NONE 2 - MINOR DAMAGE 3 - FUNCTIONAL DAMAGE 4 - DISABLING DAMAGE 9 - UNKNOWN

DAMAGED AREA(S)

INDICATE ALL THAT APPLY

NO DAMAGE [0] UNDERCARRIAGE [14]

TOP [13] ALL AREAS [15]

UNIT NOT AT SCENE [16]

INITIAL POINT OF CONTACT

01

0 - NO DAMAGE 14 - UNDERCARRIAGE 15 - VEHICLE NOT AT SCENE 99 - UNKNOWN

1-12 - REFER TO UNIT DIAGRAM 21 - STANDING OUTSIDE DISABLED VEHICLE 23 - TOP

TRAFFIC

TRAFFICWAY FLOW 2 TRAFFIC CONTROL 6

1 - ONE-WAY 2 - TWO-WAY 1 - ROUNDABOUT 4 - STOP SIGN 2 - SIGNAL 5 - YIELD SIGN 3 - FLASHER 6 - NO CONTROL

OF THROUGH LANES ON ROAD 4 RAIL GRADE CROSSING 1

1 - NOT INVOLVED 2 - INVOLVED-ACTIVE CROSSING 3 - INVOLVED-PASSIVE CROSSING

UNIT / NON-MOTORIST DIRECTION

FROM 1 TO 2

1 - NORTH 5 - NORTHEAST 2 - SOUTH 6 - NORTHWEST 3 - EAST 7 - SOUTHEAST 4 - WEST 8 - SOUTHWEST 9 - OTHER / UNKNOWN

UNIT SPEED 025 DETECTED SPEED 1

POSTED SPEED 35

1 - STATED / ESTIMATED SPEED 2 - CALCULATED / EDR 3 - UNDETERMINED

OWNER

UNIT # 0 2 OWNER NAME: LAST, FIRST, MIDDLE (X SAME AS DRIVER)
TAYLOR, SHADI S

OWNER ADDRESS: STREET, CITY, STATE, ZIP (X SAME AS DRIVER)
1334 SUNSET WAY BLVD KENT OH 44240

COMMERCIAL CARRIER: NAME, ADDRESS, CITY, STATE, ZIP

OWNER PHONE: INCLUDE AREA CODE (X SAME AS DRIVER)
[REDACTED]

COMMERCIAL CARRIER PHONE: INCLUDE AREA CODE

VEHICLE

LP STATE OH LICENSE PLATE # MBZ6781 VEHICLE IDENTIFICATION # W1N0G8EB8NG031069 VEHICLE YEAR 2022 VEHICLE MAKE Mercede

INSURANCE VERIFIED INSURANCE COMPANY STATE FARM INSURANCE POLICY # 2560457-SFP-35 COLOR Whi VEHICLE MODEL 300 SER

COMMERCIAL GOVERNMENT IN EMERGENCY RESPONSE

INTERLOCK DEVICE EQUIPPED HIT/SKIP UNIT #OCCUPANTS 0 1 VEHICLE WEIGHT GVWR/GVWR
1 - ≤10K LBS.
2 - 10,001 - 26K LBS.
3 - >26K LBS.

TOWED BY: COMPANY NAME

HAZARDOUS MATERIAL CLASS # PLACARD ID #

MATERIAL RELEASED PLACARD

UNIT TYPE 0 3

| | | | | |
|-----------------------------|--------------------------------------|------------------------|--|----------------------------|
| 1 - PASSENGER CAR | 7 - MOTORCYCLE 2-WHEELED | 12 - GOLF CART | 18 - LIMO (LIVERY VEHICLE) | 23 - PEDESTRIAN / SKATER |
| 2 - PASSENGER VAN (MINIVAN) | 8 - MOTORCYCLE 3-WHEELED | 13 - SNOWMOBILE | 19 - BUS (16+ PASSENGERS) | 24 - WHEELCHAIR (ANY TYPE) |
| 3 - SPORT UTILITY VEHICLE | 9 - AUTOCYCLE | 14 - SINGLE UNIT TRUCK | 20 - OTHER VEHICLE | 25 - OTHER NON-MOTORIST |
| 4 - PICK UP | 10 - MOPED OR MOTORIZED BICYCLE | 15 - SEMI-TRACTOR | 21 - HEAVY EQUIPMENT | 26 - BICYCLE |
| 5 - CARGO VAN | 11 - ALL TERRAIN VEHICLE (ATV / UTV) | 16 - FARM EQUIPMENT | 22 - ANIMAL WITH RIDER OR ANIMAL-DRAWN VEHICLE | 27 - TRAIN |
| 6 - VAN (9-15 SEATS) | | 17 - MOTORHOME | | 99 - UNKNOWN OR HIT/SKIP |

OF TRAILING UNITS

WAS VEHICLE OPERATING IN AUTONOMOUS MODE WHEN CRASH OCCURRED? 0

| | | | | | | | | | |
|---------|--------|---------------------|-------------------|-----------------------|------------------------|----------------------------|---------------------|---------------------|-------------|
| 1 - YES | 2 - NO | 9 - OTHER / UNKNOWN | 0 - NO AUTOMATION | 1 - DRIVER ASSISTANCE | 2 - PARTIAL AUTOMATION | 3 - CONDITIONAL AUTOMATION | 4 - HIGH AUTOMATION | 5 - FULL AUTOMATION | 9 - UNKNOWN |
|---------|--------|---------------------|-------------------|-----------------------|------------------------|----------------------------|---------------------|---------------------|-------------|

SPECIAL FUNCTION 0 1

| | | | | |
|-----------------------------|------------------------|-----------------------------|----------------------------|----------------------|
| 1 - NONE | 6 - BUS - CHARTER TOUR | 11 - FIRE | 16 - FARM | 21 - MAIL CARRIER |
| 2 - TAXI | 7 - BUS - INTERCITY | 12 - MILITARY | 17 - MOWING | 99 - OTHER / UNKNOWN |
| 3 - ELECTRONIC RIDE SHARING | 8 - BUS - SHUTTLE | 13 - POLICE | 18 - SNOW REMOVAL | |
| 4 - SCHOOL TRANSPORT | 9 - BUS - OTHER | 14 - PUBLIC UTILITY | 19 - TOWING | |
| 5 - BUS - TRANSIT/COMMUTER | 10 - AMBULANCE | 15 - CONSTRUCTION EQUIPMENT | 20 - SAFETY SERVICE PATROL | |

CARGO BODY TYPE 0 1

| | | | | |
|---|--|----------------------------------|----------------|----------------------|
| 1 - NO CARGO BODY TYPE / NOT APPLICABLE | 3 - VEHICLE TOWING ANOTHER MOTOR VEHICLE | 5 - INTERMODAL CONTAINER CHASSIS | 8 - POLE | 12 - CONCRETE MIXER |
| 2 - BUS | 4 - LOGGING | 6 - CARGO VAN/ENCLOSED BOX | 9 - CARGO TANK | 13 - AUTOTRANSPORTER |
| | | 7 - GRAIN/CHIPS/GRAVEL | 10 - FLAT BED | 14 - GARBAGE/REFUSE |
| | | | 11 - DUMP | 99 - OTHER / UNKNOWN |

VEHICLE DEFECTS

| | | | | |
|------------------|------------------|---------------------------------|-----------------------------------|----------------------|
| 1 - TURN SIGNALS | 4 - BRAKES | 7 - WORN OR SLICK TIRES | 9 - MOTOR TROUBLE | 99 - OTHER / UNKNOWN |
| 2 - HEAD LAMPS | 5 - STEERING | 8 - TRAILER EQUIPMENT DEFECTIVE | 10 - DISABLED FROM PRIOR ACCIDENT | |
| 3 - TAIL LAMPS | 6 - TIRE BLOWOUT | | | |

NON-MOTORIST LOCATION AT IMPACT

| | | | | |
|---------------------------------------|----------------------------------|-------------------------|---------------------------------|--|
| 1 - INTERSECTION - MARKED CROSSWALK | 3 - INTERSECTION - OTHER | 6 - BICYCLE LANE | 9 - MEDIAN/CROSSING ISLAND | 12 - FIRST RESPONDER AT INCIDENT SCENE |
| 2 - INTERSECTION - UNMARKED CROSSWALK | 4 - MIDBLOCK - MARKED CROSSWALK | 7 - SHOULDER / ROADSIDE | 10 - DRIVEWAY ACCESS | 99 - OTHER / UNKNOWN |
| | 5 - TRAVEL LANE - OTHER LOCATION | 8 - SIDEWALK | 11 - SHARED USE PATHS OR TRAILS | |

ACTION 3

| | | | | |
|----------------------------|------------------------|------------------------------------|--|--|
| 1 - NON-CONTACT | 1 - STRAIGHT AHEAD | 7 - MAKING U-TURN | 13 - NEGOTIATING A CURVE | 18 - APPROACHING OR LEAVING VEHICLE |
| 2 - NON-COLLISION | 2 - BACKING | 8 - ENTERING TRAFFIC LANE | 14 - ENTERING OR CROSSING SPECIFIED LOCATION | 19 - STANDING |
| 3 - STRIKING | 3 - CHANGING LANES | 9 - LEAVING TRAFFIC LANE | 15 - WALKING, RUNNING, JOGGING, PLAYING | 20 - OTHER NON-MOTORIST |
| 4 - STRUCK | 4 - OVERTAKING/PASSING | 10 - PARKED | 16 - WORKING | 21 - STANDING OUTSIDE DISABLED VEHICLE |
| 5 - BOTH STRIKING & STRUCK | 5 - MAKING RIGHT TURN | 11 - SLOWING OR STOPPED IN TRAFFIC | 17 - PUSHING VEHICLE | 99 - OTHER / UNKNOWN |
| 9 - OTHER / UNKNOWN | 6 - MAKING LEFT TURN | 12 - DRIVERLESS | | |

CONTRIBUTING CIRCUMSTANCES 0 2

| | | | | |
|----------------------|--------------------------------|--|-------------------------------------|--------------------------------|
| 1 - NONE | 7 - LEFT OF CENTER | 13 - IMPROPER START FROM A PARKED POSITION | 17 - VISION OBSTRUCTION | 21 - LYING IN ROADWAY |
| 2 - FAILURE TO YIELD | 8 - FOLLOWING TOO CLOSE / ACDA | 14 - STOPPED OR PARKED ILLEGALLY | 18 - OPERATING DEFECTIVE EQUIPMENT | 22 - NOT DISCERNIBLE |
| 3 - RAN RED LIGHT | 9 - IMPROPER LANE CHANGE | 15 - SWERVING TO AVOID | 19 - LOAD SHIFTING/FALLING/SPILLING | 23 - OPENING DOOR INTO ROADWAY |
| 4 - RAN STOP SIGN | 10 - IMPROPER PASSING | 16 - WRONG WAY | 20 - IMPROPER CROSSING | 99 - OTHER IMPROPER ACTION |
| 5 - UNSAFE SPEED | 11 - DROVE OFF ROAD | | | |
| 6 - IMPROPER TURN | 12 - IMPROPER BACKING | | | |

SEQUENCE OF EVENTS

1 2 0

| | | | | |
|-------------------------------------|-------------------------|--|---------------------------------|---|
| 1 - OVERTURN/ROLLOVER | 6 - EQUIPMENT FAILURE | 11 - CROSS CENTERLINE - OPPOSITE DIRECTION OF TRAVEL | 16 - RAILWAY VEHICLE | 22 - WORK ZONE MAINTENANCE EQUIPMENT |
| 2 - FIRE/EXPLOSION | 7 - SEPARATION OF UNITS | 12 - DOWNHILL RUNAWAY | 17 - ANIMAL - FARM | 23 - STRUCK BY FALLING, SHIFTING CARGO OR ANYTHING SET IN MOTION BY A MOTOR VEHICLE |
| 3 - IMMERSION | 8 - RAN OFF ROAD RIGHT | 13 - OTHER NON-COLLISION | 18 - ANIMAL - DEER | 24 - OTHER MOVABLE OBJECT |
| 4 - JACKKNIFE | 9 - RAN OFF ROAD LEFT | 14 - PEDESTRIAN | 19 - ANIMAL - OTHER | |
| 5 - CARGO / EQUIPMENT LOSS OR SHIFT | 10 - CROSS MEDIAN | 15 - PEDALCYCLE | 20 - MOTOR VEHICLE IN TRANSPORT | |

COLLISION WITH FIXED OBJECT - STRUCK

| | | | | |
|--|-------------------------------|----------------------------------|-------------------|--------------------------------------|
| 25 - IMPACT ATTENUATOR / CRASH CUSHION | 31 - GUARDRAIL END | 37 - TRAFFIC SIGN POST | 43 - CURB | 50 - WORK ZONE MAINTENANCE EQUIPMENT |
| 26 - BRIDGE OVERHEAD STRUCTURE | 32 - PORTABLE BARRIER | 38 - OVERHEAD SIGN POST | 44 - DITCH | 51 - WALL |
| 27 - BRIDGE PIER OR ABUTMENT | 33 - MEDIAN CABLE BARRIER | 39 - LIGHT / LUMINARIES SUPPORT | 45 - EMBANKMENT | 52 - BUILDING |
| 28 - BRIDGE PARAPET | 34 - MEDIAN GUARDRAIL BARRIER | 40 - UTILITY POLE | 46 - FENCE | 53 - TUNNEL |
| 29 - BRIDGE RAIL | 35 - MEDIAN CONCRETE BARRIER | 41 - OTHER POST, POLE OR SUPPORT | 47 - MAILBOX | 54 - OTHER FIXED OBJECT |
| 30 - GUARDRAIL FACE | 36 - MEDIAN OTHER BARRIER | 42 - CULVERT | 48 - TREE | 99 - OTHER / UNKNOWN |
| | | | 49 - FIRE HYDRANT | |

FIRST HARMFUL EVENT 1 MOST HARMFUL EVENT 1

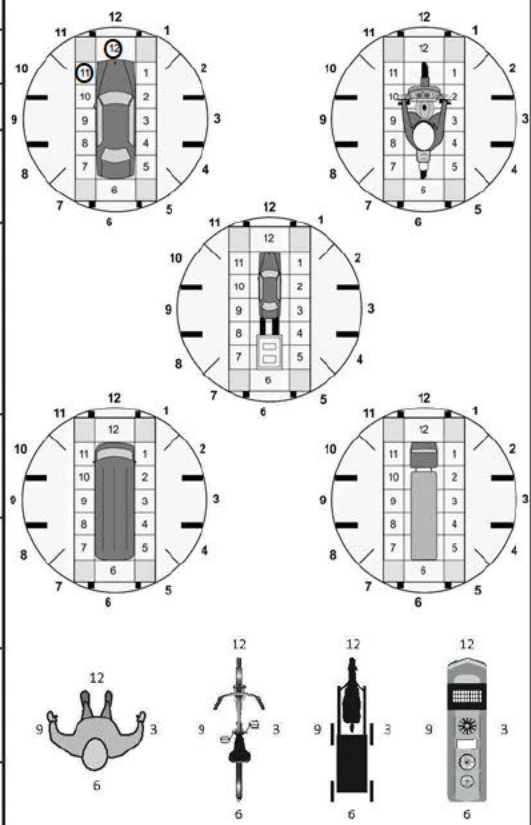
LOCAL REPORT NUMBER
2 0 2 3 - 0 0 0 0 4 3 1 4

DAMAGE

DAMAGE SCALE

4 1 - NONE 3 - FUNCTIONAL DAMAGE
2 - MINOR DAMAGE 4 - DISABLING DAMAGE
9 - UNKNOWN

DAMAGED AREA(S)
INDICATE ALL THAT APPLY



- NO DAMAGE [0] - UNDERCARRIAGE [14]
 - TOP [13] - ALL AREAS [15]
 - UNIT NOT AT SCENE [16]

INITIAL POINT OF CONTACT

1 1

| | |
|------------------------------|---------------------------|
| 0 - NO DAMAGE | 14 - UNDERCARRIAGE |
| 1-12 - REFER TO UNIT DIAGRAM | 15 - VEHICLE NOT AT SCENE |
| 13 - TOP | 99 - UNKNOWN |

TRAFFIC

| | |
|-------------------------------------|--|
| TRAFFICWAY FLOW | TRAFFIC CONTROL |
| <u>2</u> 1 - ONE-WAY 2 - TWO-WAY | <u>6</u> 1 - ROUNDABOUT 4 - STOP SIGN 2 - SIGNAL 5 - YIELD SIGN 3 - FLASHER 6 - NO CONTROL |

OF THROUGH LANES ON ROAD 4

RAIL GRADE CROSSING 1

| |
|-------------------------------|
| 1 - NOT INVOLVED |
| 2 - INVOLVED-ACTIVE CROSSING |
| 3 - INVOLVED-PASSIVE CROSSING |

UNIT / NON-MOTORIST DIRECTION

FROM 4 TO 1

| | |
|-----------|---------------------|
| 1 - NORTH | 5 - NORTHEAST |
| 2 - SOUTH | 6 - NORTHWEST |
| 3 - EAST | 7 - SOUTHEAST |
| 4 - WEST | 8 - SOUTHWEST |
| | 9 - OTHER / UNKNOWN |

UNIT SPEED 0 0 8

POSTED SPEED 3 5

DETECTED SPEED 1

| |
|------------------------------|
| 1 - STATED / ESTIMATED SPEED |
| 2 - CALCULATED / EDR |
| 3 - UNDETERMINED |



| | | |
|---------------------------------|-----------------------------|------------------------------------|
| LOCAL REPORT NUMBER 23-04314 | REPORTING AGENCY Stow PD | DATE OF CRASH M 3 D 10 Y 23 |
|---------------------------------|-----------------------------|------------------------------------|

FOR LOCAL USE ONLY – DO NOT SUBMIT TO THE STATE EXCEPT FOR FATAL CRASHES

1. Katherine Kurlich ^{D.B. 9-26-97} HEREBY MAKE THIS VOLUNTARY STATEMENT TO
PRINTED
Murphy AT _____
OFFICER'S NAME LOCATION

I was stopped in the right lane as traffic for the Kent Rd intersection was at a red light. There was a white Mercedes in the driveway for Chase Bank waiting to turn. The vehicle ahead of me waved on the Mercedes to come out of the driveway because the light had changed and traffic was moving forward. As the Mercedes was exiting the driveway, a dark grey Suburban came up quickly out of the ~~the~~ left lane and collided with the Mercedes. I put my hazards on and got out to check on both parties.

The woman passenger in the Suburban stated she was not ok, but didn't say why.

| | |
|---|--|
| ADDRESS OF WITNESS 1584 Highw Dr B Stow OH 44224 | PHONE [REDACTED] |
| SIGNATURE OF WITNESS X <u>Katherine Kurlich</u> | OFFICER'S SIGNATURE X <u>[Signature]</u> #738 |