OHIO DEPARTMENT OF PUBLIC SAFETY

TRAFFIC CRASH REPORT

*DENOTES MANDATORY FIELD FOR SUPPLEMENT REPORT

LOCAL REPORT NUMBER*: 2020-00011711

☐ PHOTOS TAKEN ☐ OH-2 ☐ OH-3 ☐ OH-1P ☐ OTHER ☐ SECONDARY CRASH ☐ PRIVATE PROPERTY

LOCAL INFORMATION

REPORTING AGENCY NAME*: Stow Police

NCIC*: 07712

HIT/SKIP: 1 - SOLVED, 2 - UNSOLVED

NUMBER OF UNITS: 02

UNIT IN ERROR: 02 (98 - ANIMAL, 99 - UNKNOWN)

COUNTY*: 77

LOCALITY*: 1 (1 - CITY, 2 - VILLAGE, 3 - TOWNSHIP)

LOCATION: CITY, VILLAGE, TOWNSHIP*: Stow

CRASH DATE / TIME*: 08/11/2020 / 1435

CRASH SEVERITY: 5 (1 - FATAL, 2 - SERIOUS INJURY SUSPECTED, 3 - MINOR INJURY SUSPECTED, 4 - INJURY POSSIBLE, 5 - PROPERTY DAMAGE ONLY)

LOCATION — ROUTE TYPE: | ROUTE NUMBER: | PREFIX: (1 - NORTH, 2 - SOUTH, 3 - EAST, 4 - WEST) | LOCATION ROAD NAME: GRAHAM | ROAD TYPE: RD

LATITUDE (DECIMAL DEGREES): 41.16467

REFERENCE — ROUTE TYPE: | ROUTE NUMBER: | PREFIX: (1 - NORTH, 2 - SOUTH, 3 - EAST, 4 - WEST) | REFERENCE ROAD NAME (ROAD, MILEPOST, HOUSE #): FISHCREEK | ROAD TYPE: RD

LONGITUDE (DECIMAL DEGREES): -81.405374

REFERENCE POINT: 1 (1 - INTERSECTION, 2 - MILE POST, 3 - HOUSE #)

DIRECTION FROM REFERENCE: 4 (1 - NORTH, 2 - SOUTH, 3 - EAST, 4 - WEST)

DISTANCE FROM REFERENCE: 200

DISTANCE UNIT OF MEASURE: 2 (1 - MILES, 2 - FEET, 3 - YARDS)

ROUTE TYPE: IR - INTERSTATE ROUTE(TP); US - FEDERAL US ROUTE; SR - STATE ROUTE; CR - NUMBERED COUNTY ROUTE; TR - NUMBERED TOWNSHIP ROUTE

ROAD TYPE: AL - ALLEY, AV - AVENUE, BL - BOULEVARD, CR - CIRCLE, CT - COURT, DR - DRIVE, HE - HEIGHTS, HW - HIGHWAY, LA - LANE, MP - MILEPOST, OV - OVAL, PK - PARKWAY, PI - PIKE, PL - PLACE, RD - ROAD, SQ - SQUARE, ST - STREET, TE - TERRACE, TL - TRAIL, WA - WAY

INTERSECTION RELATED: ☐ WITHIN INTERSECTION OR ON APPROACH ☐ WITHIN INTERCHANGE AREA — NUMBER OF APPROACHES

ROADWAY: ☐ ROADWAY DIVIDED

LOCATION OF FIRST HARMFUL EVENT: 01 (1 - ON ROADWAY, 2 - ON SHOULDER, 3 - IN MEDIAN, 4 - ON ROADSIDE, 5 - ON GORE, 6 - OUTSIDE TRAFFIC WAY, 7 - ON RAMP, 8 - OFF RAMP, 9 - CROSSOVER, 10 - DRIVEWAY/ALLEY ACCESS, 11 - RAILWAY GRADE CROSSING, 12 - SHARED USE PATHS OR TRAILS, 13 - BIKE LANE, 14 - TOLL BOOTH, 99 - OTHER / UNKNOWN)

MANNER OF CRASH COLLISION/IMPACT: 2 (1 - NOT COLLISION BETWEEN TWO MOTOR VEHICLES IN TRANSPORT, 2 - REAR-END, 3 - HEAD-ON, 4 - REAR-TO-REAR, 5 - BACKING, 6 - ANGLE, 7 - SIDESWIPE, SAME DIRECTION, 8 - SIDESWIPE, OPPOSITE DIRECTION, 9 - OTHER / UNKNOWN)

DIRECTION OF TRAVEL: (1 - NORTH, 2 - SOUTH, 3 - EAST, 4 - WEST)

MEDIAN TYPE: (1 - DIVIDED FLUSH MEDIAN (<4 FEET), 2 - DIVIDED FLUSH MEDIAN (≥4 FEET), 3 - DIVIDED, DEPRESSED MEDIAN, 4 - DIVIDED, RAISED MEDIAN (ANY TYPE), 9 - OTHER/UNKNOWN)

☐ WORK ZONE RELATED ☐ WORKERS PRESENT ☐ LAW ENFORCEMENT PRESENT ☐ ACTIVE SCHOOL ZONE

WORK ZONE TYPE: (1 - LANE CLOSURE, 2 - LANE SHIFT/CROSSOVER, 3 - WORK ON SHOULDER OR MEDIAN, 4 - INTERMITTENT OR MOVING WORK, 5 - OTHER)

LOCATION OF CRASH IN WORK ZONE: (1 - BEFORE THE 1ST WORK ZONE WARNING SIGN, 2 - ADVANCE WARNING AREA, 3 - TRANSITION AREA, 4 - ACTIVITY AREA, 5 - TERMINATION AREA)

CONTOUR: 1 (1 - STRAIGHT LEVEL, 2 - STRAIGHT GRADE, 3 - CURVE LEVEL, 4 - CURVE GRADE, 9 - OTHER/UNKNOWN)

CONDITIONS: 1 (1 - DRY, 2 - WET, 3 - SNOW, 4 - ICE, 5 - SAND, MUD, DIRT, OIL, GRAVEL, 6 - WATER (STANDING, MOVING), 7 - SLUSH, 9 - OTHER/UNKNOWN)

SURFACE: 2 (1 - CONCRETE, 2 - BLACKTOP, BITUMINOUS, ASPHALT, 3 - BRICK/BLOCK, 4 - SLAG, GRAVEL, STONE, 5 - DIRT, 9 - OTHER/UNKNOWN)

LIGHT CONDITION: 1 (1 - DAYLIGHT, 2 - DAWN/DUSK, 3 - DARK – LIGHTED ROADWAY, 4 - DARK – ROADWAY NOT LIGHTED, 5 - DARK – UNKNOWN ROADWAY LIGHTING, 9 - OTHER / UNKNOWN)

WEATHER: 01 (1 - CLEAR, 2 - CLOUDY, 3 - FOG, SMOG, SMOKE, 4 - RAIN, 5 - SLEET, HAIL, 6 - SNOW, 7 - SEVERE CROSSWINDS, 8 - BLOWING SAND, SOIL, DIRT, SNOW, 9 - FREEZING RAIN OR FREEZING DRIZZLE, 99 - OTHER / UNKNOWN)

NARRATIVE

Both Unit #1 and Unit #2 were eastbound on Graham Rd. Unit #1 had stopped for traffic. Unit #2 struck the rear end of Unit #1 with the front of Unit #2. The driver of Unit #2 was found to be intoxicated and was also charged with OUI.

Indicate the north direction with an "N" on the compass diagram.

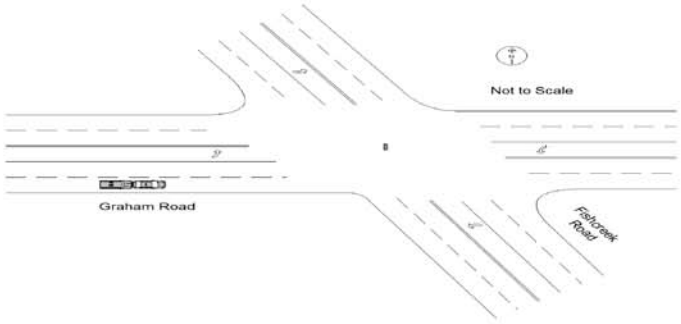

CRASH REPORTED DATE / TIME: 08/11/2020 / 1435

DISPATCH DATE / TIME: 08/11/2020 / 1438

ARRIVAL DATE / TIME: 08/11/2020 / 1443

SCENE CLEARED DATE / TIME: 08/11/2020 / 1658

REPORT TAKEN BY: ☒ POLICE AGENCY ☐ MOTORIST ☐ SUPPLEMENT (CORRECTION OR ADDITION TO AN EXISTING REPORT SENT TO ODPS)

TOTAL TIME ROADWAY CLOSED: | OTHER INVESTIGATION TIME: | TOTAL MINUTES: 140

OFFICER'S NAME*: Barker, James J — OFFICER'S BADGE NUMBER*: 726

CHECKED BY OFFICER'S NAME*: Drummond, Daniel N — CHECKED BY OFFICER'S BADGE NUMBER*: 708

Ohio Department of Public Safety — Safety · Service · Protection

UNIT

LOCAL REPORT NUMBER 2020-000171 1

OWNER

UNIT # 01

OWNER NAME: LAST, FIRST, MIDDLE (☒ SAME AS DRIVER)
KAVULLA, PATRICK, SAMUEL

OWNER PHONE: INCLUDE AREA CODE (☒ SAME AS DRIVER)
[redacted]

OWNER ADDRESS: STREET, CITY, STATE, ZIP (☒ SAME AS DRIVER)
4113 FOREST HEIGHTS DR ,Stow ,OH 44224

COMMERCIAL CARRIER: NAME, ADDRESS, CITY, STATE, ZIP

COMMERCIAL CARRIER PHONE: INCLUDE AREA CODE

VEHICLE

LP STATE	LICENSE PLATE #	VEHICLE IDENTIFICATION #	VEHICLE YEAR	VEHICLE MAKE
OH	GXT1600	1FA6P8THXG5327028	2016	Ford

☒ INSURANCE VERIFIED	INSURANCE COMPANY	INSURANCE POLICY #	COLOR	VEHICLE MODEL
	ALLSTATE	992737222	RED	MUSTANG

TYPE OF USE: ☐ COMMERCIAL ☐ GOVERNMENT ☐ IN EMERGENCY RESPONSE

US DOT #

TOWED BY: COMPANY NAME

☐ INTERLOCK DEVICE EQUIPPED ☐ HIT/SKIP UNIT

#OCCUPANTS 01

VEHICLE WEIGHT GVWR/GCWR
1 - ≤10K LBS.
2 - 10,001 - 26K LBS.
3 - >26K LBS.

HAZARDOUS MATERIAL
☐ MATERIAL RELEASED ☐ PLACARD
CLASS # PLACARD ID #

UNIT TYPE 01
1 - PASSENGER CAR
2 - PASSENGER VAN (MINIVAN)
3 - SPORT UTILITY VEHICLE
4 - PICK UP
5 - CARGO VAN
6 - VAN (9-15 SEATS)
7 - MOTORCYCLE 2-WHEELED
8 - MOTORCYCLE 3-WHEELED
9 - AUTOCYCLE
10 - MOPED OR MOTORIZED BICYCLE
11 - ALL TERRAIN VEHICLE (ATV / UTV)
12 - GOLF CART
13 - SNOWMOBILE
14 - SINGLE UNIT TRUCK
15 - SEMI-TRACTOR
16 - FARM EQUIPMENT
17 - MOTORHOME
18 - LIMO (LIVERY VEHICLE)
19 - BUS (16+ PASSENGERS)
20 - OTHER VEHICLE
21 - HEAVY EQUIPMENT
22 - ANIMAL WITH RIDER OR ANIMAL-DRAWN VEHICLE
23 - PEDESTRIAN / SKATER
24 - WHEELCHAIR (ANY TYPE)
25 - OTHER NON-MOTORIST
26 - BICYCLE
27 - TRAIN
99 - UNKNOWN OR HIT/SKIP

 # OF TRAILING UNITS

AUTONOMOUS MODE LEVEL 0
WAS VEHICLE OPERATING IN **AUTONOMOUS MODE** WHEN CRASH OCCURRED? 2
1 - YES 2 - NO 9 - OTHER / UNKNOWN
0 - NO AUTOMATION
1 - DRIVER ASSISTANCE
2 - PARTIAL AUTOMATION
3 - CONDITIONAL AUTOMATION
4 - HIGH AUTOMATION
5 - FULL AUTOMATION
9 - UNKNOWN

SPECIAL FUNCTION 01
1 - NONE
2 - TAXI
3 - ELECTRONIC RIDE SHARING
4 - SCHOOL TRANSPORT
5 - BUS - TRANSIT/COMMUTER
6 - BUS - CHARTER/TOUR
7 - BUS - INTERCITY
8 - BUS - SHUTTLE
9 - BUS - OTHER
10 - AMBULANCE
11 - FIRE
12 - MILITARY
13 - POLICE
14 - PUBLIC UTILITY
15 - CONSTRUCTION EQUIPMENT
16 - FARM
17 - MOWING
18 - SNOW REMOVAL
19 - TOWING
20 - SAFETY SERVICE PATROL
21 - MAIL CARRIER
99 - OTHER / UNKNOWN

CARGO BODY TYPE 01
1 - NO CARGO BODY TYPE / NOT APPLICABLE
2 - BUS
3 - VEHICLE TOWING ANOTHER MOTOR VEHICLE
4 - LOGGING
5 - INTERMODAL CONTAINER CHASSIS
6 - CARGO VAN/ENCLOSED BOX
7 - GRAIN/CHIPS/GRAVEL
8 - POLE
9 - CARGO TANK
10 - FLAT BED
11 - DUMP
12 - CONCRETE MIXER
13 - AUTO TRANSPORTER
14 - GARBAGE/REFUSE
99 - OTHER / UNKNOWN

VEHICLE DEFECTS
1 - TURN SIGNALS
2 - HEAD LAMPS
3 - TAIL LAMPS
4 - BRAKES
5 - STEERING
6 - TIRE BLOWOUT
7 - WORN OR SLICK TIRES
8 - TRAILER EQUIPMENT DEFECTIVE
9 - MOTOR TROUBLE
10 - DISABLED FROM PRIOR ACCIDENT
99 - OTHER / UNKNOWN

NON-MOTORIST LOCATION AT IMPACT
1 - INTERSECTION - MARKED CROSSWALK
2 - INTERSECTION - UNMARKED CROSSWALK
3 - INTERSECTION - OTHER
4 - MIDBLOCK - MARKED CROSSWALK
5 - TRAVEL LANE - OTHER LOCATION
6 - BICYCLE LANE
7 - SHOULDER / ROADSIDE
8 - SIDEWALK
9 - MEDIAN/CROSSING ISLAND
10 - DRIVEWAY ACCESS
11 - SHARED USE PATHS OR TRAILS
12 - FIRST RESPONDER AT INCIDENT SCENE
99 - OTHER / UNKNOWN

EVENT(S)

ACTION 4
1 - NON-CONTACT
2 - NON-COLLISION
3 - STRIKING
4 - STRUCK
5 - BOTH STRIKING & STRUCK
9 - OTHER / UNKNOWN

PRE-CRASH ACTIONS 11
1 - STRAIGHT AHEAD
2 - BACKING
3 - CHANGING LANES
4 - OVERTAKING/PASSING
5 - MAKING RIGHT TURN
6 - MAKING LEFT TURN
7 - MAKING U-TURN
8 - ENTERING TRAFFIC LANE
9 - LEAVING TRAFFIC LANE
10 - PARKED
11 - SLOWING OR STOPPED IN TRAFFIC
12 - DRIVERLESS
13 - NEGOTIATING A CURVE
14 - ENTERING OR CROSSING SPECIFIED LOCATION
15 - WALKING, RUNNING, JOGGING, PLAYING
16 - WORKING
17 - PUSHING VEHICLE
18 - APPROACHING OR LEAVING VEHICLE
19 - STANDING
20 - OTHER NON-MOTORIST
21 - STANDING OUTSIDE DISABLED VEHICLE
99 - OTHER / UNKNOWN

CONTRIBUTING CIRCUMSTANCES 01
1 - NONE
2 - FAILURE TO YIELD
3 - RAN RED LIGHT
4 - RAN STOP SIGN
5 - UNSAFE SPEED
6 - IMPROPER TURN
7 - LEFT OF CENTER
8 - FOLLOWING TOO CLOSE / ACDA
9 - IMPROPER LANE CHANGE
10 - IMPROPER PASSING
11 - DROVE OFF ROAD
12 - IMPROPER BACKING
13 - IMPROPER START FROM A PARKED POSITION
14 - STOPPED OR PARKED ILLEGALLY
15 - SWERVING TO AVOID
16 - WRONG WAY
17 - VISION OBSTRUCTION
18 - OPERATING DEFECTIVE EQUIPMENT
19 - LOAD SHIFTING/FALLING/SPILLING
20 - IMPROPER CROSSING
21 - LYING IN ROADWAY
22 - NOT DISCERNIBLE
23 - OPENING DOOR INTO ROADWAY
99 - OTHER IMPROPER ACTION

SEQUENCE OF EVENTS

EVENTS

1 - 20
2 -
3 -
4 -
5 -
6 -

1 - OVERTURN/ROLLOVER
2 - FIRE/EXPLOSION
3 - IMMERSION
4 - JACKKNIFE
5 - CARGO / EQUIPMENT LOSS OR SHIFT
6 - EQUIPMENT FAILURE
7 - SEPARATION OF UNITS
8 - RAN OFF ROAD RIGHT
9 - RAN OFF ROAD LEFT
10 - CROSS MEDIAN
11 - CROSS CENTERLINE – OPPOSITE DIRECTION OF TRAVEL
12 - DOWNHILL RUNAWAY
13 - OTHER NON-COLLISION
14 - PEDESTRIAN
15 - PEDALCYCLE
16 - RAILWAY VEHICLE
17 - ANIMAL – FARM
18 - ANIMAL – DEER
19 - ANIMAL – OTHER
20 - MOTOR VEHICLE IN TRANSPORT
21 - PARKED MOTOR VEHICLE
22 - WORK ZONE MAINTENANCE EQUIPMENT
23 - STRUCK BY FALLING, SHIFTING CARGO OR ANYTHING SET IN MOTION BY A MOTOR VEHICLE
24 - OTHER MOVABLE OBJECT

COLLISION WITH FIXED OBJECT – STRUCK

25 - IMPACT ATTENUATOR / CRASH CUSHION
26 - BRIDGE OVERHEAD STRUCTURE
27 - BRIDGE PIER OR ABUTMENT
28 - BRIDGE PARAPET
29 - BRIDGE RAIL
30 - GUARDRAIL FACE
31 - GUARDRAIL END
32 - PORTABLE BARRIER
33 - MEDIAN CABLE BARRIER
34 - MEDIAN GUARDRAIL BARRIER
35 - MEDIAN CONCRETE BARRIER
36 - MEDIAN OTHER BARRIER
37 - TRAFFIC SIGN POST
38 - OVERHEAD SIGN POST
39 - LIGHT / LUMINARIES SUPPORT
40 - UTILITY POLE
41 - OTHER POST, POLE OR SUPPORT
42 - CULVERT
43 - CURB
44 - DITCH
45 - EMBANKMENT
46 - FENCE
47 - MAILBOX
48 - TREE
49 - FIRE HYDRANT
50 - WORK ZONE MAINTENANCE EQUIPMENT
51 - WALL
52 - BUILDING
53 - TUNNEL
54 - OTHER FIXED OBJECT
99 - OTHER / UNKNOWN

1 FIRST HARMFUL EVENT 1 MOST HARMFUL EVENT

DAMAGE

DAMAGE SCALE 2
1 - NONE
2 - MINOR DAMAGE
3 - FUNCTIONAL DAMAGE
4 - DISABLING DAMAGE
9 - UNKNOWN

DAMAGED AREA(S)
INDICATE ALL THAT APPLY

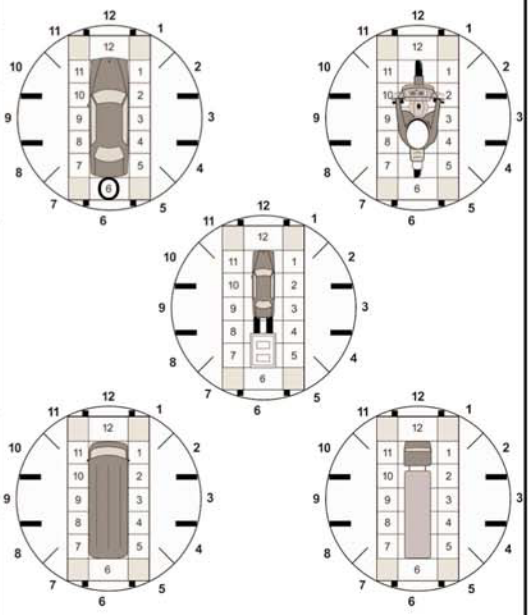

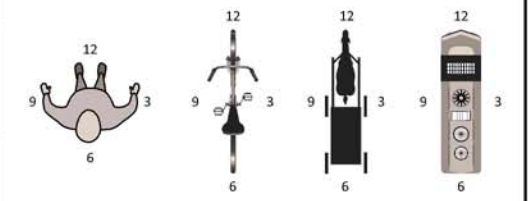

☐ - NO DAMAGE [0] ☐ - UNDERCARRIAGE [14]
☐ - TOP [13] ☐ - ALL AREAS [15]
☐ - UNIT NOT AT SCENE [16]

INITIAL POINT OF CONTACT 06
0 - NO DAMAGE
1-12 - REFER TO UNIT DIAGRAM
13 - TOP
14 - UNDERCARRIAGE
15 - VEHICLE NOT AT SCENE
99 - UNKNOWN

TRAFFIC

TRAFFICWAY FLOW 2
1 - ONE-WAY
2 - TWO-WAY

TRAFFIC CONTROL 2
1 - ROUNDABOUT
2 - SIGNAL
3 - FLASHER
4 - STOP SIGN
5 - YIELD SIGN
6 - NO CONTROL

 # OF THROUGH LANES ON ROAD 4

RAIL GRADE CROSSING 1
1 - NOT INVOLVED
2 - INVOLVED-ACTIVE CROSSING
3 - INVOLVED-PASSIVE CROSSING

UNIT / NON-MOTORIST DIRECTION
FROM 4 TO 3
1 - NORTH
2 - SOUTH
3 - EAST
4 - WEST
5 - NORTHEAST
6 - NORTHWEST
7 - SOUTHEAST
8 - SOUTHWEST
9 - OTHER / UNKNOWN

UNIT SPEED 000

POSTED SPEED 35

DETECTED SPEED 1
1 - STATED / ESTIMATED SPEED
2 - CALCULATED / EDR
3 - UNDETERMINED

Ohio Department of Public Safety — Safety · Service · Protection

UNIT

LOCAL REPORT NUMBER: 2020-0001171

OWNER

UNIT #: 02

OWNER NAME: LAST, FIRST, MIDDLE (☒ SAME AS DRIVER): HUBICSAK, JACOB, J

[redacted]

OWNER ADDRESS: STREET, CITY, STATE, ZIP (☒ SAME AS DRIVER): 122 FALLS RIVER DR ,Munroe Falls ,OH 44262

COMMERCIAL CARRIER: NAME, ADDRESS, CITY, STATE, ZIP

COMMERCIAL CARRIER PHONE: INCLUDE AREA CODE

VEHICLE

LP STATE	LICENSE PLATE #	VEHICLE IDENTIFICATION #	VEHICLE YEAR	VEHICLE MAKE
OH	HVN1432	JTEGH20V3200760 65	2002	Toyota

☒ INSURANCE VERIFIED	INSURANCE COMPANY	INSURANCE POLICY #	COLOR	VEHICLE MODEL
	STATE FARM	4421068C1435F	RED	RAV 4

TYPE OF USE: ☐ COMMERCIAL ☐ GOVERNMENT ☐ IN EMERGENCY RESPONSE

US DOT #:

TOWED BY: COMPANY NAME: Joes Auto

☐ INTERLOCK DEVICE EQUIPPED ☐ HIT/SKIP UNIT

#OCCUPANTS: 01

VEHICLE WEIGHT GVWR/GCWR: 1 - ≤10K LBS. 2 - 10,001 - 26K LBS. 3 - >26K LBS.

HAZARDOUS MATERIAL: ☐ MATERIAL RELEASED ☐ PLACARD — CLASS # — PLACARD ID #

UNIT TYPE: 03

1 - PASSENGER CAR
2 - PASSENGER VAN (MINIVAN)
3 - SPORT UTILITY VEHICLE
4 - PICK UP
5 - CARGO VAN
6 - VAN (9-15 SEATS)
7 - MOTORCYCLE 2-WHEELED
8 - MOTORCYCLE 3-WHEELED
9 - AUTOCYCLE
10 - MOPED OR MOTORIZED BICYCLE
11 - ALL TERRAIN VEHICLE (ATV / UTV)
12 - GOLF CART
13 - SNOWMOBILE
14 - SINGLE UNIT TRUCK
15 - SEMI-TRACTOR
16 - FARM EQUIPMENT
17 - MOTORHOME
18 - LIMO (LIVERY VEHICLE)
19 - BUS (16+ PASSENGERS)
20 - OTHER VEHICLE
21 - HEAVY EQUIPMENT
22 - ANIMAL WITH RIDER OR ANIMAL-DRAWN VEHICLE
23 - PEDESTRIAN / SKATER
24 - WHEELCHAIR (ANY TYPE)
25 - OTHER NON-MOTORIST
26 - BICYCLE
27 - TRAIN
99 - UNKNOWN OR HIT/SKIP

OF TRAILING UNITS:

2 WAS VEHICLE OPERATING IN **AUTONOMOUS MODE** WHEN CRASH OCCURRED? 1 - YES 2 - NO 9 - OTHER / UNKNOWN

AUTONOMOUS MODE LEVEL: 0

0 - NO AUTOMATION
1 - DRIVER ASSISTANCE
2 - PARTIAL AUTOMATION
3 - CONDITIONAL AUTOMATION
4 - HIGH AUTOMATION
5 - FULL AUTOMATION
9 - UNKNOWN

SPECIAL FUNCTION: 01

1 - NONE
2 - TAXI
3 - ELECTRONIC RIDE SHARING
4 - SCHOOL TRANSPORT
5 - BUS – TRANSIT/COMMUTER
6 - BUS – CHARTER/TOUR
7 - BUS – INTERCITY
8 - BUS – SHUTTLE
9 - BUS – OTHER
10 - AMBULANCE
11 - FIRE
12 - MILITARY
13 - POLICE
14 - PUBLIC UTILITY
15 - CONSTRUCTION EQUIPMENT
16 - FARM
17 - MOWING
18 - SNOW REMOVAL
19 - TOWING
20 - SAFETY SERVICE PATROL
21 - MAIL CARRIER
99 - OTHER / UNKNOWN

CARGO BODY TYPE: 01

1 - NO CARGO BODY TYPE / NOT APPLICABLE
2 - BUS
3 - VEHICLE TOWING ANOTHER MOTOR VEHICLE
4 - LOGGING
5 - INTERMODAL CONTAINER CHASSIS
6 - CARGO VAN/ENCLOSED BOX
7 - GRAIN/CHIPS/GRAVEL
8 - POLE
9 - CARGO TANK
10 - FLAT BED
11 - DUMP
12 - CONCRETE MIXER
13 - AUTO TRANSPORTER
14 - GARBAGE/REFUSE
99 - OTHER / UNKNOWN

VEHICLE DEFECTS:

1 - TURN SIGNALS
2 - HEAD LAMPS
3 - TAIL LAMPS
4 - BRAKES
5 - STEERING
6 - TIRE BLOWOUT
7 - WORN OR SLICK TIRES
8 - TRAILER EQUIPMENT DEFECTIVE
9 - MOTOR TROUBLE
10 - DISABLED FROM PRIOR ACCIDENT
99 - OTHER / UNKNOWN

NON-MOTORIST LOCATION AT IMPACT:

1 - INTERSECTION – MARKED CROSSWALK
2 - INTERSECTION – UNMARKED CROSSWALK
3 - INTERSECTION – OTHER
4 - MIDBLOCK – MARKED CROSSWALK
5 - TRAVEL LANE – OTHER LOCATION
6 - BICYCLE LANE
7 - SHOULDER / ROADSIDE
8 - SIDEWALK
9 - MEDIAN/CROSSING ISLAND
10 - DRIVEWAY ACCESS
11 - SHARED USE PATHS OR TRAILS
12 - FIRST RESPONDER AT INCIDENT SCENE
99 - OTHER / UNKNOWN

EVENT(S)

ACTION: 3

1 - NON-CONTACT
2 - NON-COLLISION
3 - STRIKING
4 - STRUCK
5 - BOTH STRIKING & STRUCK
9 - OTHER / UNKNOWN

PRE-CRASH ACTIONS: 01

1 - STRAIGHT AHEAD
2 - BACKING
3 - CHANGING LANES
4 - OVERTAKING/PASSING
5 - MAKING RIGHT TURN
6 - MAKING LEFT TURN
7 - MAKING U-TURN
8 - ENTERING TRAFFIC LANE
9 - LEAVING TRAFFIC LANE
10 - PARKED
11 - SLOWING OR STOPPED IN TRAFFIC
12 - DRIVERLESS
13 - NEGOTIATING A CURVE
14 - ENTERING OR CROSSING SPECIFIED LOCATION
15 - WALKING, RUNNING, JOGGING, PLAYING
16 - WORKING
17 - PUSHING VEHICLE
18 - APPROACHING OR LEAVING VEHICLE
19 - STANDING
20 - OTHER NON-MOTORIST
21 - STANDING OUTSIDE DISABLED VEHICLE
99 - OTHER / UNKNOWN

CONTRIBUTING CIRCUMSTANCES: 08

1 - NONE
2 - FAILURE TO YIELD
3 - RAN RED LIGHT
4 - RAN STOP SIGN
5 - UNSAFE SPEED
6 - IMPROPER TURN
7 - LEFT OF CENTER
8 - FOLLOWING TOO CLOSE / ACDA
9 - IMPROPER LANE CHANGE
10 - IMPROPER PASSING
11 - DROVE OFF ROAD
12 - IMPROPER BACKING
13 - IMPROPER START FROM A PARKED POSITION
14 - STOPPED OR PARKED ILLEGALLY
15 - SWERVING TO AVOID
16 - WRONG WAY
17 - VISION OBSTRUCTION
18 - OPERATING DEFECTIVE EQUIPMENT
19 - LOAD SHIFTING/FALLING/SPILLING
20 - IMPROPER CROSSING
21 - LYING IN ROADWAY
22 - NOT DISCERNIBLE
23 - OPENING DOOR INTO ROADWAY
99 - OTHER IMPROPER ACTION

SEQUENCE OF EVENTS

1. 20
2.
3.

EVENTS

1 - OVERTURN/ROLLOVER
2 - FIRE/EXPLOSION
3 - IMMERSION
4 - JACKKNIFE
5 - CARGO / EQUIPMENT LOSS OR SHIFT
6 - EQUIPMENT FAILURE
7 - SEPARATION OF UNITS
8 - RAN OFF ROAD RIGHT
9 - RAN OFF ROAD LEFT
10 - CROSS MEDIAN
11 - CROSS CENTERLINE – OPPOSITE DIRECTION OF TRAVEL
12 - DOWNHILL RUNAWAY
13 - OTHER NON-COLLISION
14 - PEDESTRIAN
15 - PEDALCYCLE
16 - RAILWAY VEHICLE
17 - ANIMAL – FARM
18 - ANIMAL – DEER
19 - ANIMAL – OTHER
20 - MOTOR VEHICLE IN TRANSPORT
21 - PARKED MOTOR VEHICLE
22 - WORK ZONE MAINTENANCE EQUIPMENT
23 - STRUCK BY FALLING, SHIFTING CARGO OR ANYTHING SET IN MOTION BY A MOTOR VEHICLE
24 - OTHER MOVABLE OBJECT

COLLISION WITH FIXED OBJECT – STRUCK

4.
5.
6.

25 - IMPACT ATTENUATOR / CRASH CUSHION
26 - BRIDGE OVERHEAD STRUCTURE
27 - BRIDGE PIER OR ABUTMENT
28 - BRIDGE PARAPET
29 - BRIDGE RAIL
30 - GUARDRAIL FACE
31 - GUARDRAIL END
32 - PORTABLE BARRIER
33 - MEDIAN CABLE BARRIER
34 - MEDIAN GUARDRAIL BARRIER
35 - MEDIAN CONCRETE BARRIER
36 - MEDIAN OTHER BARRIER
37 - TRAFFIC SIGN POST
38 - OVERHEAD SIGN POST
39 - LIGHT / LUMINARIES SUPPORT
40 - UTILITY POLE
41 - OTHER POST, POLE OR SUPPORT
42 - CULVERT
43 - CURB
44 - DITCH
45 - EMBANKMENT
46 - FENCE
47 - MAILBOX
48 - TREE
49 - FIRE HYDRANT
50 - WORK ZONE MAINTENANCE EQUIPMENT
51 - WALL
52 - BUILDING
53 - TUNNEL
54 - OTHER FIXED OBJECT
99 - OTHER / UNKNOWN

FIRST HARMFUL EVENT: 1 MOST HARMFUL EVENT: 1

DAMAGE

DAMAGE SCALE: 1

1 - NONE
2 - MINOR DAMAGE
3 - FUNCTIONAL DAMAGE
4 - DISABLING DAMAGE
9 - UNKNOWN

DAMAGED AREA(S) INDICATE ALL THAT APPLY

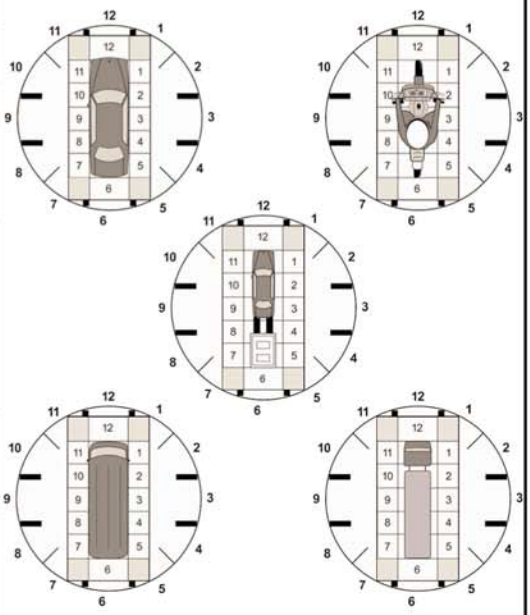

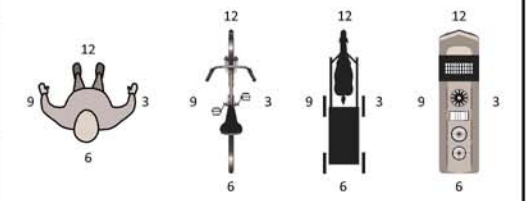

☐ - NO DAMAGE [0] ☐ - UNDERCARRIAGE [14]

☐ - TOP [13] ☐ - ALL AREAS [15]

☐ - UNIT NOT AT SCENE [16]

INITIAL POINT OF CONTACT: 12

0 - NO DAMAGE
1-12 - REFER TO UNIT DIAGRAM
13 - TOP
14 - UNDERCARRIAGE
15 - VEHICLE NOT AT SCENE
99 - UNKNOWN

TRAFFIC

TRAFFICWAY FLOW: 2

1 - ONE-WAY
2 - TWO-WAY

TRAFFIC CONTROL: 2

1 - ROUNDABOUT
2 - SIGNAL
3 - FLASHER
4 - STOP SIGN
5 - YIELD SIGN
6 - NO CONTROL

OF THROUGH LANES ON ROAD: 4

RAIL GRADE CROSSING: 1

1 - NOT INVOLVED
2 - INVOLVED-ACTIVE CROSSING
3 - INVOLVED-PASSIVE CROSSING

UNIT / NON-MOTORIST DIRECTION

FROM 4 TO 3

1 - NORTH
2 - SOUTH
3 - EAST
4 - WEST
5 - NORTHEAST
6 - NORTHWEST
7 - SOUTHEAST
8 - SOUTHWEST
9 - OTHER / UNKNOWN

UNIT SPEED: 010

POSTED SPEED: 35

DETECTED SPEED: 1

1 - STATED / ESTIMATED SPEED
2 - CALCULATED / EDR
3 - UNDETERMINED

Ohio Department of Public Safety — Safety · Service · Protection

MOTORIST / NON-MOTORIST

LOCAL REPORT NUMBER: 2020-00011711

MOTORIST / NON-MOTORIST

UNIT #	NAME: LAST, FIRST, MIDDLE	DATE OF BIRTH	AGE	GENDER
01	KAVULLA, PATRICK, SAMUEL	07151947	73	M

ADDRESS: STREET, CITY, STATE, ZIP: 4113 FOREST HEIGHTS DR ,Stow ,OH 44224

CONTACT PHONE - INCLUDE AREA CODE: [redacted]

INJURIES	INJURED TAKEN BY	EMS AGENCY (NAME)	INJURED TAKEN TO: MEDICAL FACILITY (NAME, CITY)	SAFETY EQUIPMENT USED	DOT-COMPLIANT MC HELMET	SEATING POSITION	AIR BAG USAGE	EJECTION	TRAPPED
5				04	☐	01	1	1	1

OL STATE	OPERATOR LICENSE NUMBER	OFFENSE CHARGED	LOCAL CODE	OFFENSE DESCRIPTION	CITATION NUMBER
OH	[redacted]		☐		

OL CLASS	ENDORSEMENT (SELECT UP TO 2)	RESTRICTION (SELECT UP TO 3)	DRIVER DISTRACTED BY	ALCOHOL / DRUG SUSPECTED	CONDITION	ALCOHOL TEST STATUS	ALCOHOL TEST TYPE	ALCOHOL TEST VALUE	DRUG TEST(S) STATUS	DRUG TEST(S) TYPE	DRUG TEST(S) RESULT (SELECT UP TO 4)
4			1	☐ ALCOHOL ☐ MARIJUANA ☐ OTHER DRUG	1	1	1	.	1	1	

MOTORIST / NON-MOTORIST

UNIT #	NAME: LAST, FIRST, MIDDLE	DATE OF BIRTH	AGE	GENDER
02	HUBICSAK, JACOB, J	03221986	34	M

ADDRESS: STREET, CITY, STATE, ZIP: 122 FALLS RIVER DR ,Munroe Falls ,OH 44262

CONTACT PHONE - INCLUDE AREA CODE: [redacted]

INJURIES	INJURED TAKEN BY	EMS AGENCY (NAME)	INJURED TAKEN TO: MEDICAL FACILITY (NAME, CITY)	SAFETY EQUIPMENT USED	DOT-COMPLIANT MC HELMET	SEATING POSITION	AIR BAG USAGE	EJECTION	TRAPPED
5				04	☐	01	1	1	1

OL STATE	OPERATOR LICENSE NUMBER	OFFENSE CHARGED	LOCAL CODE	OFFENSE DESCRIPTION	CITATION NUMBER
OH	[redacted]	333.03A	☒	Assured Clear Distan	140362

OL CLASS	ENDORSEMENT (SELECT UP TO 2)	RESTRICTION (SELECT UP TO 3)	DRIVER DISTRACTED BY	ALCOHOL / DRUG SUSPECTED	CONDITION	ALCOHOL TEST STATUS	ALCOHOL TEST TYPE	ALCOHOL TEST VALUE	DRUG TEST(S) STATUS	DRUG TEST(S) TYPE	DRUG TEST(S) RESULT (SELECT UP TO 4)
4			1	☒ ALCOHOL ☐ MARIJUANA ☐ OTHER DRUG	1	4	4	.223	1	1	

MOTORIST / NON-MOTORIST

UNIT #	NAME: LAST, FIRST, MIDDLE	DATE OF BIRTH	AGE	GENDER

ADDRESS: STREET, CITY, STATE, ZIP:

CONTACT PHONE - INCLUDE AREA CODE:

INJURIES	INJURED TAKEN BY	EMS AGENCY (NAME)	INJURED TAKEN TO: MEDICAL FACILITY (NAME, CITY)	SAFETY EQUIPMENT USED	DOT-COMPLIANT MC HELMET	SEATING POSITION	AIR BAG USAGE	EJECTION	TRAPPED
					☐				

OL STATE	OPERATOR LICENSE NUMBER	OFFENSE CHARGED	LOCAL CODE	OFFENSE DESCRIPTION	CITATION NUMBER
			☐		

OL CLASS	ENDORSEMENT (SELECT UP TO 2)	RESTRICTION (SELECT UP TO 3)	DRIVER DISTRACTED BY	ALCOHOL / DRUG SUSPECTED	CONDITION	ALCOHOL TEST STATUS	ALCOHOL TEST TYPE	ALCOHOL TEST VALUE	DRUG TEST(S) STATUS	DRUG TEST(S) TYPE	DRUG TEST(S) RESULT (SELECT UP TO 4)
				☐ ALCOHOL ☐ MARIJUANA ☐ OTHER DRUG				.			

INJURIES
1 - FATAL
2 - SUSPECTED SERIOUS INJURY
3 - SUSPECTED MINOR INJURY
4 - POSSIBLE INJURY
5 - NO APPARENT INJURY

INJURED TAKEN BY
1 - NOT TRANSPORTED / TREATED AT SCENE
2 - EMS
3 - POLICE
9 - OTHER / UNKNOWN

SAFETY EQUIPMENT
1 - NONE USED
2 - SHOULDER BELT ONLY USED
3 - LAP BELT ONLY USED
4 - SHOULDER & LAP BELT USED
5 - CHILD RESTRAINT SYSTEM - FORWARD FACING
6 - CHILD RESTRAINT SYSTEM - REAR FACING
7 - BOOSTER SEAT
8 - HELMET USED
9 - PROTECTIVE PADS USED (ELBOW, KNEES, ETC.)
10 - REFLECTIVE CLOTHING
11 - LIGHTING - PEDESTRIAN / BICYCLE ONLY
99 - OTHER / UNKNOWN

SEATING POSITION
1 - FRONT - LEFT SIDE (MOTORCYCLE DRIVER)
2 - FRONT - MIDDLE
3 - FRONT - RIGHT SIDE
4 - SECOND - LEFT SIDE (MOTORCYCLE PASSENGER)
5 - SECOND - MIDDLE
6 - SECOND - RIGHT SIDE
7 - THIRD - LEFT SIDE (MOTORCYCLE SIDE CAR)
8 - THIRD - MIDDLE
9 - THIRD - RIGHT SIDE
10 - SLEEPER SECTION OF TRUCK CAB
11 - PASSENGER IN OTHER ENCLOSED CARGO AREA (NON-TRAILING UNIT, BUS, PICK-UP WITH CAP)
12 - PASSENGER IN UNENCLOSED CARGO AREA
13 - TRAILING UNIT
14 - RIDING ON VEHICLE EXTERIOR (NON-TRAILING UNIT)
15 - NON-MOTORIST
99 - OTHER / UNKNOWN

AIR BAG
1 - NOT DEPLOYED
2 - DEPLOYED FRONT
3 - DEPLOYED SIDE
4 - DEPLOYED BOTH FRONT / SIDE
5 - NOT APPLICABLE
9 - DEPLOYMENT UNKNOWN

EJECTION
1 - NOT EJECTED
2 - PARTIALLY EJECTED
3 - TOTALLY EJECTED
4 - NOT APPLICABLE

TRAPPED
1 - NOT TRAPPED
2 - EXTRICATED BY MECHANICAL MEANS
3 - FREED BY NON-MECHANICAL MEANS

OL CLASS
1 - CLASS A
2 - CLASS B
3 - CLASS C
4 - REGULAR CLASS (OHIO = D)
5 - M/C MOPED ONLY
6 - NO VALID OL

OL ENDORSEMENT
H - HAZMAT
M - MOTORCYCLE
P - PASSENGER
N - TANKER
Q - MOTOR SCOOTER
R - THREE-WHEEL MOTORCYCLE
S - SCHOOL BUS
T - DOUBLE & TRIPLE TRAILERS
X - TANKER / HAZMAT

GENDER
F - FEMALE
M - MALE
U - OTHER / UNKNOWN

OL RESTRICTION(S)
1 - ALCOHOL INTERLOCK DEVICE
2 - CDL INTRASTATE ONLY
3 - CORRECTIVE LENSES
4 - FARM WAIVER
5 - EXCEPT CLASS A BUS
6 - EXCEPT CLASS A & CLASS B BUS
7 - EXCEPT TRACTOR-TRAILER
8 - INTERMEDIATE LICENSE RESTRICTIONS
9 - LEARNER'S PERMIT RESTRICTIONS
10 - LIMITED TO DAYLIGHT ONLY
11 - LIMITED TO EMPLOYMENT
12 - LIMITED - OTHER
13 - MECHANICAL DEVICES (SPECIAL BRAKES, HAND CONTROLS, OR OTHER ADAPTIVE DEVICES)
14 - MILITARY VEHICLES ONLY
15 - MOTOR VEHICLES WITHOUT AIR BRAKES
16 - OUTSIDE MIRROR
17 - PROSTHETIC AID
18 - OTHER

DRIVER DISTRACTION
1 - NOT DISTRACTED
2 - MANUALLY OPERATING AN ELECTRONIC COMMUNICATION DEVICE (TEXTING, TYPING, DIALING)
3 - TALKING ON HANDS-FREE COMMUNICATION DEVICE
4 - TALKING ON HAND-HELD COMMUNICATION DEVICE
5 - OTHER ACTIVITY WITH AN ELECTRONIC DEVICE
6 - PASSENGER
7 - OTHER DISTRACTION INSIDE THE VEHICLE
8 - OTHER DISTRACTION OUTSIDE THE VEHICLE
9 - OTHER / UNKNOWN

CONDITION
1 - APPARENTLY NORMAL
2 - PHYSICAL IMPAIRMENT
3 - EMOTIONAL (E.G., DEPRESSED, ANGRY, DISTURBED)
4 - ILLNESS
5 - FELL ASLEEP, FAINTED, FATIGUED, ETC.
6 - UNDER THE INFLUENCE OF MEDICATIONS / DRUGS / ALCOHOL
9 - OTHER / UNKNOWN

TEST STATUS
1 - NONE GIVEN
2 - TEST REFUSED
3 - TEST GIVEN, CONTAMINATED SAMPLE / UNUSABLE
4 - TEST GIVEN, RESULTS KNOWN
5 - TEST GIVEN, RESULTS UNKNOWN

ALCOHOL TEST TYPE
1 - NONE
2 - BLOOD
3 - URINE
4 - BREATH
5 - OTHER

DRUG TEST TYPE
1 - NONE
2 - BLOOD
3 - URINE
4 - OTHER

DRUG TEST RESULT(S)
1 - AMPHETAMINES
2 - BARBITURATES
3 - BENZODIAZEPINES
4 - CANNABINOIDS
5 - COCAINE
6 - OPIATES / OPIOIDS
7 - OTHER
8 - NEGATIVE RESULTS