OHIO DEPARTMENT OF PUBLIC SAFETY

TRAFFIC CRASH REPORT

*DENOTES MANDATORY FIELD FOR SUPPLEMENT REPORT

LOCAL REPORT NUMBER*: 2020-00010960

[X] PHOTOS TAKEN
[ ] SECONDARY CRASH
[ ] OH-2 [X] OH-3
[ ] OH-1P [ ] OTHER
[ ] PRIVATE PROPERTY

LOCAL INFORMATION

REPORTING AGENCY NAME*: Stow Police

NCIC*: 07712

HIT/SKIP: 1 - SOLVED, 2 - UNSOLVED

NUMBER OF UNITS: 01

UNIT IN ERROR: 01 — 98 - ANIMAL, 99 - UNKNOWN

COUNTY*: 77

LOCALITY*: 1 - CITY, 2 - VILLAGE, 3 - TOWNSHIP: 1

LOCATION: CITY, VILLAGE, TOWNSHIP*: Stow

CRASH DATE / TIME*: 07282020/0338

CRASH SEVERITY: 3 — 1 - FATAL, 2 - SERIOUS INJURY SUSPECTED, 3 - MINOR INJURY SUSPECTED, 4 - INJURY POSSIBLE, 5 - PROPERTY DAMAGE ONLY

LOCATION — ROUTE TYPE: SR; ROUTE NUMBER: 8; PREFIX: 1 - NORTH, 2 - SOUTH, 3 - EAST, 4 - WEST; LOCATION ROAD NAME:; ROAD TYPE:

REFERENCE — ROUTE TYPE:; ROUTE NUMBER:; PREFIX: 1 - NORTH, 2 - SOUTH, 3 - EAST, 4 - WEST; REFERENCE ROAD NAME (ROAD, MILEPOST, HOUSE #): 10.2; ROAD TYPE: MP

LATITUDE (DECIMAL DEGREES): 41.195107

LONGITUDE (DECIMAL DEGREES): -81.478744

REFERENCE POINT: 2 — 1 - INTERSECTION, 2 - MILE POST, 3 - HOUSE #

DIRECTION FROM REFERENCE: 1 — 1 - NORTH, 2 - SOUTH, 3 - EAST, 4 - WEST

DISTANCE FROM REFERENCE: 100

DISTANCE UNIT OF MEASURE: 2 — 1 - MILES, 2 - FEET, 3 - YARDS

ROUTE TYPE: IR - INTERSTATE ROUTE(TP); US - FEDERAL US ROUTE; SR - STATE ROUTE; CR - NUMBERED COUNTY ROUTE; TR - NUMBERED TOWNSHIP ROUTE

ROAD TYPE: AL - ALLEY, AV - AVENUE, BL - BOULEVARD, CR - CIRCLE, CT - COURT, DR - DRIVE, HE - HEIGHTS, HW - HIGHWAY, LA - LANE, MP - MILEPOST, OV - OVAL, PK - PARKWAY, PI - PIKE, PL - PLACE, RD - ROAD, SQ - SQUARE, ST - STREET, TE - TERRACE, TL - TRAIL, WA - WAY

INTERSECTION RELATED
[ ] WITHIN INTERSECTION OR ON APPROACH
[ ] WITHIN INTERCHANGE AREA
NUMBER OF APPROACHES:

ROADWAY
[X] ROADWAY DIVIDED

LOCATION OF FIRST HARMFUL EVENT: 02 — 1 - ON ROADWAY, 2 - ON SHOULDER, 3 - IN MEDIAN, 4 - ON ROADSIDE, 5 - ON GORE, 6 - OUTSIDE TRAFFIC WAY, 7 - ON RAMP, 8 - OFF RAMP, 9 - CROSSOVER, 10 - DRIVEWAY/ALLEY ACCESS, 11 - RAILWAY GRADE CROSSING, 12 - SHARED USE PATHS OR TRAILS, 13 - BIKE LANE, 14 - TOLL BOOTH, 99 - OTHER / UNKNOWN

MANNER OF CRASH COLLISION/IMPACT: 1 — 1 - NOT COLLISION BETWEEN TWO MOTOR VEHICLES IN TRANSPORT, 2 - REAR-END, 3 - HEAD-ON, 4 - REAR-TO-REAR, 5 - BACKING, 6 - ANGLE, 7 - SIDESWIPE, SAME DIRECTION, 8 - SIDESWIPE, OPPOSITE DIRECTION, 9 - OTHER / UNKNOWN

DIRECTION OF TRAVEL: 1 - NORTH, 2 - SOUTH, 3 - EAST, 4 - WEST

MEDIAN TYPE: 4 — 1 - DIVIDED FLUSH MEDIAN (<4 FEET), 2 - DIVIDED FLUSH MEDIAN (≥4 FEET), 3 - DIVIDED, DEPRESSED MEDIAN, 4 - DIVIDED, RAISED MEDIAN (ANY TYPE), 9 - OTHER/UNKNOWN

[X] WORK ZONE RELATED
[ ] WORKERS PRESENT
[ ] LAW ENFORCEMENT PRESENT
[ ] ACTIVE SCHOOL ZONE

WORK ZONE TYPE: 1 — 1 - LANE CLOSURE, 2 - LANE SHIFT/CROSSOVER, 3 - WORK ON SHOULDER OR MEDIAN, 4 - INTERMITTENT OR MOVING WORK, 5 - OTHER

LOCATION OF CRASH IN WORK ZONE: 4 — 1 - BEFORE THE 1ST WORK ZONE WARNING SIGN, 2 - ADVANCE WARNING AREA, 3 - TRANSITION AREA, 4 - ACTIVITY AREA, 5 - TERMINATION AREA

CONTOUR: 1 — 1 - STRAIGHT LEVEL, 2 - STRAIGHT GRADE, 3 - CURVE LEVEL, 4 - CURVE GRADE, 9 - OTHER/UNKNOWN

CONDITIONS: 6 — 1 - DRY, 2 - WET, 3 - SNOW, 4 - ICE, 5 - SAND, MUD, DIRT, OIL, GRAVEL, 6 - WATER (STANDING, MOVING), 7 - SLUSH, 9 - OTHER/UNKNOWN

SURFACE: 1 — 1 - CONCRETE, 2 - BLACKTOP, BITUMINOUS, ASPHALT, 3 - BRICK/BLOCK, 4 - SLAG, GRAVEL, STONE, 5 - DIRT, 9 - OTHER/UNKNOWN

LIGHT CONDITION: 4 — 1 - DAYLIGHT, 2 - DAWN/DUSK, 3 - DARK – LIGHTED ROADWAY, 4 - DARK – ROADWAY NOT LIGHTED, 5 - DARK – UNKNOWN ROADWAY LIGHTING, 9 - OTHER / UNKNOWN

WEATHER: 04 — 1 - CLEAR, 2 - CLOUDY, 3 - FOG, SMOG, SMOKE, 4 - RAIN, 5 - SLEET, HAIL, 6 - SNOW, 7 - SEVERE CROSSWINDS, 8 - BLOWING SAND, SOIL, DIRT, SNOW, 9 - FREEZING RAIN OR FREEZING DRIZZLE, 99 - OTHER / UNKNOWN

NARRATIVE

UNIT #1 WAS TRAVELING NORTHBOUND ON STATE ROUTE 8 IN THE LEFT LANE NEAR THE 10.2 MILE MARKER. UNIT #1 DROVE THROUGH A LARGE AMOUNT OF STANDING WATER ON THE ROADWAY, CAUSING UNIT #1 TO LOSE CONTROL. AS A RESULT, THE FRONT RIGHT SIDE OF UNIT #1 STRUCK THE CONCRETE MEDIAN BARRIER ON THE RIGHT SIDE OF THE ROADWAY. UNIT #1 THEN STRUCK THE CONCRETE BARRIER ON THE LEFT SIDE OF THE ROADWAY.

Indicate the north direction with an "N" on the compass diagram.

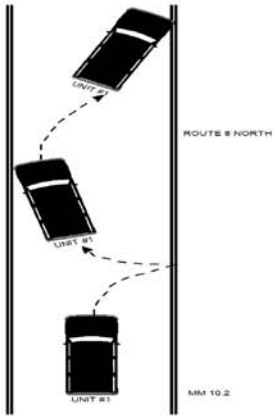

CRASH REPORTED DATE / TIME: 07282020/0338

DISPATCH DATE / TIME: 07282020/0339

ARRIVAL DATE / TIME: 07282020/0346

SCENE CLEARED DATE / TIME: 07282020/0503

REPORT TAKEN BY
[X] POLICE AGENCY
[ ] MOTORIST
[ ] SUPPLEMENT (CORRECTION OR ADDITION TO AN EXISTING REPORT SENT TO ODPS)

TOTAL TIME ROADWAY CLOSED: 068

OTHER INVESTIGATION TIME: 016

TOTAL MINUTES: 084

OFFICER'S NAME*: Pajestka, Jacob

OFFICER'S BADGE NUMBER*: 754

CHECKED BY OFFICER'S NAME*: Lasko, Kasey L

CHECKED BY OFFICER'S BADGE NUMBER*: 715

Ohio Department of Public Safety — Safety · Service · Protection

UNIT

LOCAL REPORT NUMBER 2020-00010960

OWNER

UNIT # 01

OWNER NAME: LAST, FIRST, MIDDLE (☐ SAME AS DRIVER)
MCBRYER, AMY, ELIZABETH

OWNER PHONE: [redacted]

OWNER ADDRESS: STREET, CITY, STATE, ZIP (☒ SAME AS DRIVER)
3605 DICK ST ,Mogadore ,OH 44260

COMMERCIAL CARRIER: NAME, ADDRESS, CITY, STATE, ZIP

COMMERCIAL CARRIER PHONE: INCLUDE AREA CODE

VEHICLE

LP STATE	LICENSE PLATE #	VEHICLE IDENTIFICATION #	VEHICLE YEAR	VEHICLE MAKE
OH	GEU9654	2GNALDEK5D6401805	2013	Chevrolet

☒ INSURANCE VERIFIED	INSURANCE COMPANY	INSURANCE POLICY #	COLOR	VEHICLE MODEL
	PROGRESSIVE	938933852	BLK	EQUINOX

TYPE OF USE: ☐ COMMERCIAL ☐ GOVERNMENT ☐ IN EMERGENCY RESPONSE

US DOT #

TOWED BY: COMPANY NAME — Joes Auto

☐ INTERLOCK DEVICE EQUIPPED ☐ HIT/SKIP UNIT

#OCCUPANTS 01

VEHICLE WEIGHT GVWR/GCWR
1 - ≤10K LBS.
2 - 10,001 - 26K LBS.
3 - >26K LBS.

HAZARDOUS MATERIAL
☐ MATERIAL RELEASED ☐ PLACARD — CLASS # — PLACARD ID #

UNIT TYPE 03
1 - PASSENGER CAR
2 - PASSENGER VAN (MINIVAN)
3 - SPORT UTILITY VEHICLE
4 - PICK UP
5 - CARGO VAN
6 - VAN (9-15 SEATS)
7 - MOTORCYCLE 2-WHEELED
8 - MOTORCYCLE 3-WHEELED
9 - AUTOCYCLE
10 - MOPED OR MOTORIZED BICYCLE
11 - ALL TERRAIN VEHICLE (ATV / UTV)
12 - GOLF CART
13 - SNOWMOBILE
14 - SINGLE UNIT TRUCK
15 - SEMI-TRACTOR
16 - FARM EQUIPMENT
17 - MOTORHOME
18 - LIMO (LIVERY VEHICLE)
19 - BUS (16+ PASSENGERS)
20 - OTHER VEHICLE
21 - HEAVY EQUIPMENT
22 - ANIMAL WITH RIDER OR ANIMAL-DRAWN VEHICLE
23 - PEDESTRIAN / SKATER
24 - WHEELCHAIR (ANY TYPE)
25 - OTHER NON-MOTORIST
26 - BICYCLE
27 - TRAIN
99 - UNKNOWN OR HIT/SKIP

 # OF TRAILING UNITS

AUTONOMOUS MODE 2
WAS VEHICLE OPERATING IN **AUTONOMOUS MODE** WHEN CRASH OCCURRED?
1 - YES 2 - NO 9 - OTHER / UNKNOWN

AUTONOMOUS MODE LEVEL 0
0 - NO AUTOMATION
1 - DRIVER ASSISTANCE
2 - PARTIAL AUTOMATION
3 - CONDITIONAL AUTOMATION
4 - HIGH AUTOMATION
5 - FULL AUTOMATION
9 - UNKNOWN

SPECIAL FUNCTION 01
1 - NONE
2 - TAXI
3 - ELECTRONIC RIDE SHARING
4 - SCHOOL TRANSPORT
5 - BUS – TRANSIT/COMMUTER
6 - BUS – CHARTER/TOUR
7 - BUS – INTERCITY
8 - BUS – SHUTTLE
9 - BUS – OTHER
10 - AMBULANCE
11 - FIRE
12 - MILITARY
13 - POLICE
14 - PUBLIC UTILITY
15 - CONSTRUCTION EQUIPMENT
16 - FARM
17 - MOWING
18 - SNOW REMOVAL
19 - TOWING
20 - SAFETY SERVICE PATROL
21 - MAIL CARRIER
99 - OTHER / UNKNOWN

CARGO BODY TYPE 01
1 - NO CARGO BODY TYPE / NOT APPLICABLE
2 - BUS
3 - VEHICLE TOWING ANOTHER MOTOR VEHICLE
4 - LOGGING
5 - INTERMODAL CONTAINER CHASSIS
6 - CARGO VAN/ENCLOSED BOX
7 - GRAIN/CHIPS/GRAVEL
8 - POLE
9 - CARGO TANK
10 - FLAT BED
11 - DUMP
12 - CONCRETE MIXER
13 - AUTO TRANSPORTER
14 - GARBAGE/REFUSE
99 - OTHER / UNKNOWN

VEHICLE DEFECTS
1 - TURN SIGNALS
2 - HEAD LAMPS
3 - TAIL LAMPS
4 - BRAKES
5 - STEERING
6 - TIRE BLOWOUT
7 - WORN OR SLICK TIRES
8 - TRAILER EQUIPMENT DEFECTIVE
9 - MOTOR TROUBLE
10 - DISABLED FROM PRIOR ACCIDENT
99 - OTHER / UNKNOWN

NON-MOTORIST LOCATION AT IMPACT
1 - INTERSECTION – MARKED CROSSWALK
2 - INTERSECTION – UNMARKED CROSSWALK
3 - INTERSECTION – OTHER
4 - MIDBLOCK – MARKED CROSSWALK
5 - TRAVEL LANE – OTHER LOCATION
6 - BICYCLE LANE
7 - SHOULDER / ROADSIDE
8 - SIDEWALK
9 - MEDIAN/CROSSING ISLAND
10 - DRIVEWAY ACCESS
11 - SHARED USE PATHS OR TRAILS
12 - FIRST RESPONDER AT INCIDENT SCENE
99 - OTHER / UNKNOWN

EVENT(S)

ACTION 3
1 - NON-CONTACT
2 - NON-COLLISION
3 - STRIKING
4 - STRUCK
5 - BOTH STRIKING & STRUCK
9 - OTHER / UNKNOWN

PRE-CRASH ACTIONS 09
1 - STRAIGHT AHEAD
2 - BACKING
3 - CHANGING LANES
4 - OVERTAKING/PASSING
5 - MAKING RIGHT TURN
6 - MAKING LEFT TURN
7 - MAKING U-TURN
8 - ENTERING TRAFFIC LANE
9 - LEAVING TRAFFIC LANE
10 - PARKED
11 - SLOWING OR STOPPED IN TRAFFIC
12 - DRIVERLESS
13 - NEGOTIATING A CURVE
14 - ENTERING OR CROSSING SPECIFIED LOCATION
15 - WALKING, RUNNING, JOGGING, PLAYING
16 - WORKING
17 - PUSHING VEHICLE
18 - APPROACHING OR LEAVING VEHICLE
19 - STANDING
20 - OTHER NON-MOTORIST
21 - STANDING OUTSIDE DISABLED VEHICLE
99 - OTHER / UNKNOWN

CONTRIBUTING CIRCUMSTANCES 22
1 - NONE
2 - FAILURE TO YIELD
3 - RAN RED LIGHT
4 - RAN STOP SIGN
5 - UNSAFE SPEED
6 - IMPROPER TURN
7 - LEFT OF CENTER
8 - FOLLOWING TOO CLOSE / ACDA
9 - IMPROPER LANE CHANGE
10 - IMPROPER PASSING
11 - DROVE OFF ROAD
12 - IMPROPER BACKING
13 - IMPROPER START FROM A PARKED POSITION
14 - STOPPED OR PARKED ILLEGALLY
15 - SWERVING TO AVOID
16 - WRONG WAY
17 - VISION OBSTRUCTION
18 - OPERATING DEFECTIVE EQUIPMENT
19 - LOAD SHIFTING/FALLING/SPILLING
20 - IMPROPER CROSSING
21 - LYING IN ROADWAY
22 - NOT DISCERNIBLE
23 - OPENING DOOR INTO ROADWAY
99 - OTHER IMPROPER ACTION

SEQUENCE OF EVENTS

EVENTS

1. 08
2. 35
3. 09

1 - OVERTURN/ROLLOVER
2 - FIRE/EXPLOSION
3 - IMMERSION
4 - JACKKNIFE
5 - CARGO / EQUIPMENT LOSS OR SHIFT
6 - EQUIPMENT FAILURE
7 - SEPARATION OF UNITS
8 - RAN OFF ROAD RIGHT
9 - RAN OFF ROAD LEFT
10 - CROSS MEDIAN
11 - CROSS CENTERLINE – OPPOSITE DIRECTION OF TRAVEL
12 - DOWNHILL RUNAWAY
13 - OTHER NON-COLLISION
14 - PEDESTRIAN
15 - PEDALCYCLE
16 - RAILWAY VEHICLE
17 - ANIMAL – FARM
18 - ANIMAL – DEER
19 - ANIMAL – OTHER
20 - MOTOR VEHICLE IN TRANSPORT
21 - PARKED MOTOR VEHICLE
22 - WORK ZONE MAINTENANCE EQUIPMENT
23 - STRUCK BY FALLING, SHIFTING CARGO OR ANYTHING SET IN MOTION BY A MOTOR VEHICLE
24 - OTHER MOVABLE OBJECT

COLLISION WITH FIXED OBJECT – STRUCK

4. 35
5. 08
6. 35

25 - IMPACT ATTENUATOR / CRASH CUSHION
26 - BRIDGE OVERHEAD STRUCTURE
27 - BRIDGE PIER OR ABUTMENT
28 - BRIDGE PARAPET
29 - BRIDGE RAIL
30 - GUARDRAIL FACE
31 - GUARDRAIL END
32 - PORTABLE BARRIER
33 - MEDIAN CABLE BARRIER
34 - MEDIAN GUARDRAIL BARRIER
35 - MEDIAN CONCRETE BARRIER
36 - MEDIAN OTHER BARRIER
37 - TRAFFIC SIGN POST
38 - OVERHEAD SIGN POST
39 - LIGHT / LUMINARIES SUPPORT
40 - UTILITY POLE
41 - OTHER POST, POLE OR SUPPORT
42 - CULVERT
43 - CURB
44 - DITCH
45 - EMBANKMENT
46 - FENCE
47 - MAILBOX
48 - TREE
49 - FIRE HYDRANT
50 - WORK ZONE MAINTENANCE EQUIPMENT
51 - WALL
52 - BUILDING
53 - TUNNEL
54 - OTHER FIXED OBJECT
99 - OTHER / UNKNOWN

FIRST HARMFUL EVENT 2 **MOST HARMFUL EVENT** 2

DAMAGE

DAMAGE SCALE 4
1 - NONE
2 - MINOR DAMAGE
3 - FUNCTIONAL DAMAGE
4 - DISABLING DAMAGE
9 - UNKNOWN

DAMAGED AREA(S)
INDICATE ALL THAT APPLY

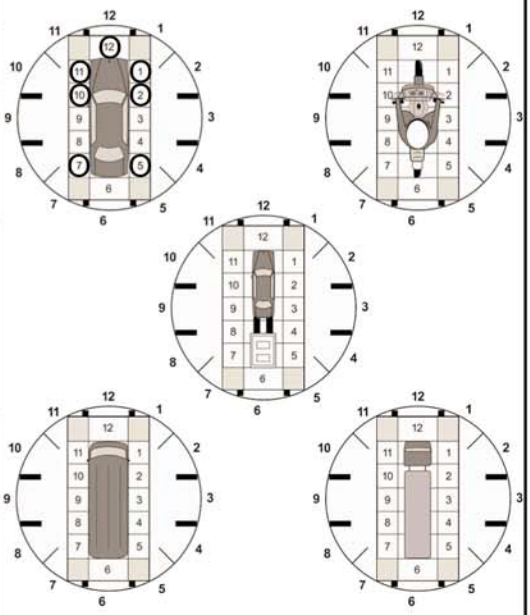

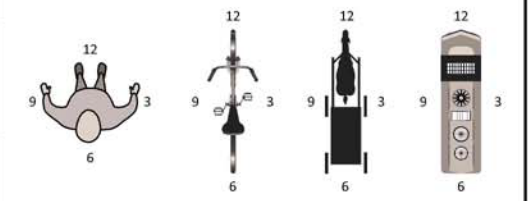

☐ - NO DAMAGE [0] ☐ - UNDERCARRIAGE [14]
☐ - TOP [13] ☐ - ALL AREAS [15]
☐ - UNIT NOT AT SCENE [16]

INITIAL POINT OF CONTACT 01
0 - NO DAMAGE
1-12 - REFER TO UNIT DIAGRAM
13 - TOP
14 - UNDERCARRIAGE
15 - VEHICLE NOT AT SCENE
99 - UNKNOWN

TRAFFIC

TRAFFICWAY FLOW 1
1 - ONE-WAY
2 - TWO-WAY

TRAFFIC CONTROL 6
1 - ROUNDABOUT
2 - SIGNAL
3 - FLASHER
4 - STOP SIGN
5 - YIELD SIGN
6 - NO CONTROL

 # OF THROUGH LANES ON ROAD 1

RAIL GRADE CROSSING 1
1 - NOT INVOLVED
2 - INVOLVED-ACTIVE CROSSING
3 - INVOLVED-PASSIVE CROSSING

UNIT / NON-MOTORIST DIRECTION
FROM 2 TO 1
1 - NORTH
2 - SOUTH
3 - EAST
4 - WEST
5 - NORTHEAST
6 - NORTHWEST
7 - SOUTHEAST
8 - SOUTHWEST
9 - OTHER / UNKNOWN

UNIT SPEED 055

POSTED SPEED 55

DETECTED SPEED 1
1 - STATED / ESTIMATED SPEED
2 - CALCULATED / EDR
3 - UNDETERMINED

Ohio Department of Public Safety — Safety · Service · Protection

MOTORIST / NON-MOTORIST

LOCAL REPORT NUMBER: 2020-0001960

MOTORIST / NON-MOTORIST

UNIT #	NAME: LAST, FIRST, MIDDLE	DATE OF BIRTH	AGE	GENDER
01	PARKER, SCOTT, EDWIN	02081975	45	M

ADDRESS: STREET, CITY, STATE, ZIP: 3605 DICK ST ,Mogadore ,OH 44260

CONTACT PHONE - INCLUDE AREA CODE: [redacted]

INJURIES	INJURED TAKEN BY	EMS AGENCY (NAME)	INJURED TAKEN TO: MEDICAL FACILITY (NAME, CITY)	SAFETY EQUIPMENT USED	DOT-COMPLIANT MC HELMET	SEATING POSITION	AIR BAG USAGE	EJECTION	TRAPPED
3	1			04	☐	01	1	1	1

OL STATE	OPERATOR LICENSE NUMBER	OFFENSE CHARGED	LOCAL CODE	OFFENSE DESCRIPTION	CITATION NUMBER
OH	[redacted]		☐		

OL CLASS	ENDORSEMENT (SELECT UP TO 2)	RESTRICTION (SELECT UP TO 3)	DRIVER DISTRACTED BY	ALCOHOL / DRUG SUSPECTED	CONDITION
4			1	☐ ALCOHOL ☐ MARIJUANA ☐ OTHER DRUG	1

ALCOHOL TEST STATUS	ALCOHOL TEST TYPE	ALCOHOL TEST VALUE	DRUG TEST(S) STATUS	DRUG TEST(S) TYPE	DRUG TEST(S) RESULT (SELECT UP TO 4)
1	1	.	1	1	

MOTORIST / NON-MOTORIST

UNIT #	NAME: LAST, FIRST, MIDDLE	DATE OF BIRTH	AGE	GENDER

ADDRESS: STREET, CITY, STATE, ZIP:

CONTACT PHONE - INCLUDE AREA CODE:

INJURIES	INJURED TAKEN BY	EMS AGENCY (NAME)	INJURED TAKEN TO: MEDICAL FACILITY (NAME, CITY)	SAFETY EQUIPMENT USED	DOT-COMPLIANT MC HELMET	SEATING POSITION	AIR BAG USAGE	EJECTION	TRAPPED
					☐				

OL STATE	OPERATOR LICENSE NUMBER	OFFENSE CHARGED	LOCAL CODE	OFFENSE DESCRIPTION	CITATION NUMBER
			☐		

OL CLASS	ENDORSEMENT (SELECT UP TO 2)	RESTRICTION (SELECT UP TO 3)	DRIVER DISTRACTED BY	ALCOHOL / DRUG SUSPECTED	CONDITION
				☐ ALCOHOL ☐ MARIJUANA ☐ OTHER DRUG	

ALCOHOL TEST STATUS	ALCOHOL TEST TYPE	ALCOHOL TEST VALUE	DRUG TEST(S) STATUS	DRUG TEST(S) TYPE	DRUG TEST(S) RESULT (SELECT UP TO 4)
		.			

MOTORIST / NON-MOTORIST

UNIT #	NAME: LAST, FIRST, MIDDLE	DATE OF BIRTH	AGE	GENDER

ADDRESS: STREET, CITY, STATE, ZIP:

CONTACT PHONE - INCLUDE AREA CODE:

INJURIES	INJURED TAKEN BY	EMS AGENCY (NAME)	INJURED TAKEN TO: MEDICAL FACILITY (NAME, CITY)	SAFETY EQUIPMENT USED	DOT-COMPLIANT MC HELMET	SEATING POSITION	AIR BAG USAGE	EJECTION	TRAPPED
					☐				

OL STATE	OPERATOR LICENSE NUMBER	OFFENSE CHARGED	LOCAL CODE	OFFENSE DESCRIPTION	CITATION NUMBER
			☐		

OL CLASS	ENDORSEMENT (SELECT UP TO 2)	RESTRICTION (SELECT UP TO 3)	DRIVER DISTRACTED BY	ALCOHOL / DRUG SUSPECTED	CONDITION
				☐ ALCOHOL ☐ MARIJUANA ☐ OTHER DRUG	

ALCOHOL TEST STATUS	ALCOHOL TEST TYPE	ALCOHOL TEST VALUE	DRUG TEST(S) STATUS	DRUG TEST(S) TYPE	DRUG TEST(S) RESULT (SELECT UP TO 4)
		.			

INJURIES
1 - FATAL
2 - SUSPECTED SERIOUS INJURY
3 - SUSPECTED MINOR INJURY
4 - POSSIBLE INJURY
5 - NO APPARENT INJURY

INJURED TAKEN BY
1 - NOT TRANSPORTED / TREATED AT SCENE
2 - EMS
3 - POLICE
9 - OTHER / UNKNOWN

SAFETY EQUIPMENT
1 - NONE USED
2 - SHOULDER BELT ONLY USED
3 - LAP BELT ONLY USED
4 - SHOULDER & LAP BELT USED
5 - CHILD RESTRAINT SYSTEM - FORWARD FACING
6 - CHILD RESTRAINT SYSTEM - REAR FACING
7 - BOOSTER SEAT
8 - HELMET USED
9 - PROTECTIVE PADS USED (ELBOW, KNEES, ETC.)
10 - REFLECTIVE CLOTHING
11 - LIGHTING - PEDESTRIAN / BICYCLE ONLY
99 - OTHER / UNKNOWN

SEATING POSITION
1 - FRONT - LEFT SIDE (MOTORCYCLE DRIVER)
2 - FRONT - MIDDLE
3 - FRONT - RIGHT SIDE
4 - SECOND - LEFT SIDE (MOTORCYCLE PASSENGER)
5 - SECOND - MIDDLE
6 - SECOND - RIGHT SIDE
7 - THIRD - LEFT SIDE (MOTORCYCLE SIDE CAR)
8 - THIRD - MIDDLE
9 - THIRD - RIGHT SIDE
10 - SLEEPER SECTION OF TRUCK CAB
11 - PASSENGER IN OTHER ENCLOSED CARGO AREA (NON-TRAILING UNIT, BUS, PICK-UP WITH CAP)
12 - PASSENGER IN UNENCLOSED CARGO AREA
13 - TRAILING UNIT
14 - RIDING ON VEHICLE EXTERIOR (NON-TRAILING UNIT)
15 - NON-MOTORIST
99 - OTHER / UNKNOWN

AIR BAG
1 - NOT DEPLOYED
2 - DEPLOYED FRONT
3 - DEPLOYED SIDE
4 - DEPLOYED BOTH FRONT / SIDE
5 - NOT APPLICABLE
9 - DEPLOYMENT UNKNOWN

EJECTION
1 - NOT EJECTED
2 - PARTIALLY EJECTED
3 - TOTALLY EJECTED
4 - NOT APPLICABLE

TRAPPED
1 - NOT TRAPPED
2 - EXTRICATED BY MECHANICAL MEANS
3 - FREED BY NON-MECHANICAL MEANS

OL CLASS
1 - CLASS A
2 - CLASS B
3 - CLASS C
4 - REGULAR CLASS (OHIO = D)
5 - M/C MOPED ONLY
6 - NO VALID OL

OL ENDORSEMENT
H - HAZMAT
M - MOTORCYCLE
P - PASSENGER
N - TANKER
Q - MOTOR SCOOTER
R - THREE-WHEEL MOTORCYCLE
S - SCHOOL BUS
T - DOUBLE & TRIPLE TRAILERS
X - TANKER / HAZMAT

GENDER
F - FEMALE
M - MALE
U - OTHER / UNKNOWN

OL RESTRICTION(S)
1 - ALCOHOL INTERLOCK DEVICE
2 - CDL INTRASTATE ONLY
3 - CORRECTIVE LENSES
4 - FARM WAIVER
5 - EXCEPT CLASS A BUS
6 - EXCEPT CLASS A & CLASS B BUS
7 - EXCEPT TRACTOR-TRAILER
8 - INTERMEDIATE LICENSE RESTRICTIONS
9 - LEARNER'S PERMIT RESTRICTIONS
10 - LIMITED TO DAYLIGHT ONLY
11 - LIMITED TO EMPLOYMENT
12 - LIMITED - OTHER
13 - MECHANICAL DEVICES (SPECIAL BRAKES, HAND CONTROLS, OR OTHER ADAPTIVE DEVICES)
14 - MILITARY VEHICLES ONLY
15 - MOTOR VEHICLES WITHOUT AIR BRAKES
16 - OUTSIDE MIRROR
17 - PROSTHETIC AID
18 - OTHER

DRIVER DISTRACTION
1 - NOT DISTRACTED
2 - MANUALLY OPERATING AN ELECTRONIC COMMUNICATION DEVICE (TEXTING, TYPING, DIALING)
3 - TALKING ON HANDS-FREE COMMUNICATION DEVICE
4 - TALKING ON HAND-HELD COMMUNICATION DEVICE
5 - OTHER ACTIVITY WITH AN ELECTRONIC DEVICE
6 - PASSENGER
7 - OTHER DISTRACTION INSIDE THE VEHICLE
8 - OTHER DISTRACTION OUTSIDE THE VEHICLE
9 - OTHER / UNKNOWN

CONDITION
1 - APPARENTLY NORMAL
2 - PHYSICAL IMPAIRMENT
3 - EMOTIONAL (E.G., DEPRESSED, ANGRY, DISTURBED)
4 - ILLNESS
5 - FELL ASLEEP, FAINTED, FATIGUED, ETC.
6 - UNDER THE INFLUENCE OF MEDICATIONS / DRUGS / ALCOHOL
9 - OTHER / UNKNOWN

TEST STATUS
1 - NONE GIVEN
2 - TEST REFUSED
3 - TEST GIVEN, CONTAMINATED SAMPLE / UNUSABLE
4 - TEST GIVEN, RESULTS KNOWN
5 - TEST GIVEN, RESULTS UNKNOWN

ALCOHOL TEST TYPE
1 - NONE
2 - BLOOD
3 - URINE
4 - BREATH
5 - OTHER

DRUG TEST TYPE
1 - NONE
2 - BLOOD
3 - URINE
4 - OTHER

DRUG TEST RESULT(S)
1 - AMPHETAMINES
2 - BARBITURATES
3 - BENZODIAZEPINES
4 - CANNABINOIDS
5 - COCAINE
6 - OPIATES / OPIOIDS
7 - OTHER
8 - NEGATIVE RESULTS

OHIO DEPARTMENT OF PUBLIC SAFETY
SAFETY · SERVICE · PROTECTION

OH-3

TRAFFIC CRASH WITNESS STATEMENT

LOCAL REPORT NUMBER	REPORTING AGENCY	DATE OF CRASH
20-10960	STOW POLICE DEPT.	M 7 D 28 Y 2020

FOR LOCAL USE ONLY – DO NOT SUBMIT TO THE STATE EXCEPT FOR FATAL CRASHES

I, Scott Parker (PRINTED) HEREBY MAKE THIS VOLUNTARY STATEMENT TO

PTL. PAJESTKA #754 (OFFICER'S NAME) AT Stow police Dept (LOCATION)

~~Monday~~ Tuesday, 7/27/20, I was traveling North bound on RT 8, ~~when~~ around 335 to 340am, I hit a huge puddle of standing water. I was traveling approximently 50 to 53 mph due to the wet roads and weather condition. Once I hit the standing water I was shot into the Center Median, theen into the median that seperates the north bound and south bound lanes, then into the Center Median, then came to a rest. Once I stopped a semi driver stopped to see if I was ok at that time I was on the phone with 911. He asked if I was o.k. I said "yes I hit a bunch of water." He said I know, I drove through too". The officer that first showed up said he had to walk through it walking to my vechile. I've been traveling this route for over 15 yrs and never seen it this bad. Officers said they had issues before and that morning they called both odoT and Remore Construction

Scott Parker
7/27/20

ADDRESS OF WITNESS | PHONE

SIGNATURE OF WITNESS X | OFFICER'S SIGNATURE X Ptl. Pajestka #754

HSY 7003 8/13 [760-0820]