OHIO DEPARTMENT OF PUBLIC SAFETY — SAFETY • SERVICE • PROTECTION

TRAFFIC CRASH REPORT

*DENOTES MANDATORY FIELD FOR SUPPLEMENT REPORT

LOCAL REPORT NUMBER*: 2021-000131 44

[X] PHOTOS TAKEN
[ ] SECONDARY CRASH
[ ] OH-2 [ ] OH-3
[ ] OH-1P [ ] OTHER
[ ] PRIVATE PROPERTY

LOCAL INFORMATION

REPORTING AGENCY NAME*: STPD

NCIC*: 07712

HIT/SKIP: 1 - SOLVED; 2 - UNSOLVED

NUMBER OF UNITS: 02

UNIT IN ERROR: 02 — 98 - ANIMAL; 99 - UNKNOWN

COUNTY*:

LOCALITY*: 1 - CITY; 2 - VILLAGE; 3 - TOWNSHIP — 1

LOCATION: CITY, VILLAGE, TOWNSHIP* — Stow

CRASH DATE / TIME*: 08/17/2021 / 0610

CRASH SEVERITY: 5
1 - FATAL
2 - SERIOUS INJURY SUSPECTED
3 - MINOR INJURY SUSPECTED
4 - INJURY POSSIBLE
5 - PROPERTY DAMAGE ONLY

LOCATION

ROUTE TYPE	ROUTE NUMBER	PREFIX (1 - NORTH; 2 - SOUTH; 3 - EAST; 4 - WEST)	LOCATION ROAD NAME	ROAD TYPE
			MAPLE	RD

REFERENCE

ROUTE TYPE	ROUTE NUMBER	PREFIX (1 - NORTH; 2 - SOUTH; 3 - EAST; 4 - WEST)	REFERENCE ROAD NAME (ROAD, MILEPOST, HOUSE #)	ROAD TYPE
			2147	

LATITUDE DECIMAL DEGREES: 41.154985

LONGITUDE DECIMAL DEGREES: -81.430860

REFERENCE POINT: 3 — 1 - INTERSECTION; 2 - MILE POST; 3 - HOUSE #

DIRECTION FROM REFERENCE: 2 — 1 - NORTH; 2 - SOUTH; 3 - EAST; 4 - WEST

DISTANCE FROM REFERENCE: 10.

DISTANCE UNIT OF MEASURE: 2 — 1 - MILES; 2 - FEET; 3 - YARDS

ROUTE TYPE
IR - INTERSTATE ROUTE(TP)
US - FEDERAL US ROUTE
SR - STATE ROUTE
CR - NUMBERED COUNTY ROUTE
TR - NUMBERED TOWNSHIP ROUTE

ROAD TYPE
AL - ALLEY; AV - AVENUE; BL - BOULEVARD; CR - CIRCLE; CT - COURT; DR - DRIVE; HE - HEIGHTS; HW - HIGHWAY; LA - LANE; MP - MILEPOST; OV - OVAL; PK - PARKWAY; PI - PIKE; PL - PLACE; RD - ROAD; SQ - SQUARE; ST - STREET; TE - TERRACE; TL - TRAIL; WA - WAY

INTERSECTION RELATED
[ ] WITHIN INTERSECTION OR ON APPROACH
[ ] WITHIN INTERCHANGE AREA
NUMBER OF APPROACHES

ROADWAY
[ ] ROADWAY DIVIDED

LOCATION OF FIRST HARMFUL EVENT: 01
1 - ON ROADWAY
2 - ON SHOULDER
3 - IN MEDIAN
4 - ON ROADSIDE
5 - ON GORE
6 - OUTSIDE TRAFFIC WAY
7 - ON RAMP
8 - OFF RAMP
9 - CROSSOVER
10 - DRIVEWAY/ALLEY ACCESS
11 - RAILWAY GRADE CROSSING
12 - SHARED USE PATHS OR TRAILS
13 - BIKE LANE
14 - TOLL BOOTH
99 - OTHER / UNKNOWN

MANNER OF CRASH COLLISION/IMPACT: 9
1 - NOT COLLISION BETWEEN TWO MOTOR VEHICLES IN TRANSPORT
2 - REAR-END
3 - HEAD-ON
4 - REAR-TO-REAR
5 - BACKING
6 - ANGLE
7 - SIDESWIPE, SAME DIRECTION
8 - SIDESWIPE, OPPOSITE DIRECTION
9 - OTHER / UNKNOWN

DIRECTION OF TRAVEL:
1 - NORTH
2 - SOUTH
3 - EAST
4 - WEST

MEDIAN TYPE:
1 - DIVIDED FLUSH MEDIAN (<4 FEET)
2 - DIVIDED FLUSH MEDIAN (≥4 FEET)
3 - DIVIDED, DEPRESSED MEDIAN
4 - DIVIDED, RAISED MEDIAN (ANY TYPE)
9 - OTHER/UNKNOWN

[ ] WORK ZONE RELATED
[ ] WORKERS PRESENT
[ ] LAW ENFORCEMENT PRESENT
[ ] ACTIVE SCHOOL ZONE

WORK ZONE TYPE:
1 - LANE CLOSURE
2 - LANE SHIFT/CROSSOVER
3 - WORK ON SHOULDER OR MEDIAN
4 - INTERMITTENT OR MOVING WORK
5 - OTHER

LOCATION OF CRASH IN WORK ZONE:
1 - BEFORE THE 1ST WORK ZONE WARNING SIGN
2 - ADVANCE WARNING AREA
3 - TRANSITION AREA
4 - ACTIVITY AREA
5 - TERMINATION AREA

CONTOUR: 1
1 - STRAIGHT LEVEL
2 - STRAIGHT GRADE
3 - CURVE LEVEL
4 - CURVE GRADE
9 - OTHER/UNKNOWN

CONDITIONS: 1
1 - DRY
2 - WET
3 - SNOW
4 - ICE
5 - SAND, MUD, DIRT, OIL, GRAVEL
6 - WATER (STANDING, MOVING)
7 - SLUSH
9 - OTHER/UNKNOWN

SURFACE: 2
1 - CONCRETE
2 - BLACKTOP, BITUMINOUS, ASPHALT
3 - BRICK/BLOCK
4 - SLAG, GRAVEL, STONE
5 - DIRT
9 - OTHER/UNKNOWN

LIGHT CONDITION: 2
1 - DAYLIGHT
2 - DAWN/DUSK
3 - DARK – LIGHTED ROADWAY
4 - DARK – ROADWAY NOT LIGHTED
5 - DARK – UNKNOWN ROADWAY LIGHTING
9 - OTHER / UNKNOWN

WEATHER: 02
1 - CLEAR
2 - CLOUDY
3 - FOG, SMOG, SMOKE
4 - RAIN
5 - SLEET, HAIL
6 - SNOW
7 - SEVERE CROSSWINDS
8 - BLOWING SAND, SOIL, DIRT, SNOW
9 - FREEZING RAIN OR FREEZING DRIZZLE
99 - OTHER / UNKNOWN

NARRATIVE

UNIT #1 WAS BACKING OUT OF THE DRIVEWAY AT 2147 MAPLE RD. THE VEHICLE WAS TRAVELING SOUTHEAST DURING THE MANEUVER. UNIT #2 WAS PARKED AT THE EAST END OF MAPLE RD, UNOCCUPIED. UNIT #1 BACKED INTO THE REAR OF UNIT #2.

Indicate the north direction with an "N" on the compass diagram.

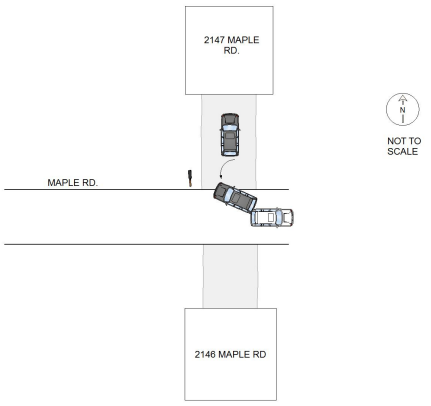

CRASH REPORTED DATE / TIME	DISPATCH DATE / TIME	ARRIVAL DATE / TIME	SCENE CLEARED DATE / TIME
08/17/2021 / 0610	08/17/2021 / 0612	08/17/2021 / 0617	08/17/2021 / 0650

REPORT TAKEN BY
[X] POLICE AGENCY
[ ] MOTORIST
[ ] SUPPLEMENT (CORRECTION OR ADDITION TO AN EXISTING REPORT SENT TO ODPS)

TOTAL TIME ROADWAY CLOSED	OTHER INVESTIGATION TIME	TOTAL MINUTES
000	090	090

OFFICER'S NAME*: HORNYAK, SAMANTHA
OFFICER'S BADGE NUMBER*: 000761

CHECKED BY OFFICER'S NAME*: TITUS, MICHAEL
CHECKED BY OFFICER'S BADGE NUMBER*: 000703

Ohio Department of Public Safety — Safety · Service · Protection

UNIT

LOCAL REPORT NUMBER 2021-0001314

OWNER

UNIT # 01

OWNER NAME: LAST, FIRST, MIDDLE (☐ SAME AS DRIVER)
KNIGHT, LAUREN NICOLE

OWNER PHONE: INCLUDE AREA CODE (☐ SAME AS DRIVER)
[redacted]

OWNER ADDRESS: STREET, CITY, STATE, ZIP (☒ SAME AS DRIVER)
2278 ECHO VALLEY DR Stow OH 44224

COMMERCIAL CARRIER: NAME, ADDRESS, CITY, STATE, ZIP

COMMERCIAL CARRIER PHONE: INCLUDE AREA CODE

VEHICLE

LP STATE	LICENSE PLATE #	VEHICLE IDENTIFICATION #	VEHICLE YEAR	VEHICLE MAKE
OH	JJG4519	1J4GR48K35C661015	2005	Jeep (a

☒ INSURANCE VERIFIED	INSURANCE COMPANY	INSURANCE POLICY #	COLOR	VEHICLE MODEL
	PROGRESSIVE	945929790	Bro	CHEROKE

TYPE OF USE: ☐ COMMERCIAL ☐ GOVERNMENT ☐ IN EMERGENCY RESPONSE

US DOT #

TOWED BY: COMPANY NAME

☐ INTERLOCK DEVICE EQUIPPED ☐ HIT/SKIP UNIT

#OCCUPANTS 02

VEHICLE WEIGHT GVWR/GCWR
1 - ≤10K LBS.
2 - 10,001 - 26K LBS.
3 - >26K LBS.

HAZARDOUS MATERIAL
☐ MATERIAL RELEASED ☐ PLACARD
CLASS # PLACARD ID #

UNIT TYPE 03
1 - PASSENGER CAR
2 - PASSENGER VAN (MINIVAN)
3 - SPORT UTILITY VEHICLE
4 - PICK UP
5 - CARGO VAN
6 - VAN (9-15 SEATS)
7 - MOTORCYCLE 2-WHEELED
8 - MOTORCYCLE 3-WHEELED
9 - AUTOCYCLE
10 - MOPED OR MOTORIZED BICYCLE
11 - ALL TERRAIN VEHICLE (ATV / UTV)
12 - GOLF CART
13 - SNOWMOBILE
14 - SINGLE UNIT TRUCK
15 - SEMI-TRACTOR
16 - FARM EQUIPMENT
17 - MOTORHOME
18 - LIMO (LIVERY VEHICLE)
19 - BUS (16+ PASSENGERS)
20 - OTHER VEHICLE
21 - HEAVY EQUIPMENT
22 - ANIMAL WITH RIDER OR ANIMAL-DRAWN VEHICLE
23 - PEDESTRIAN / SKATER
24 - WHEELCHAIR (ANY TYPE)
25 - OTHER NON-MOTORIST
26 - BICYCLE
27 - TRAIN
99 - UNKNOWN OR HIT/SKIP

 # OF TRAILING UNITS

2 WAS VEHICLE OPERATING IN **AUTONOMOUS MODE** WHEN CRASH OCCURRED?
1 - YES 2 - NO 9 - OTHER / UNKNOWN

AUTONOMOUS MODE LEVEL 0
0 - NO AUTOMATION
1 - DRIVER ASSISTANCE
2 - PARTIAL AUTOMATION
3 - CONDITIONAL AUTOMATION
4 - HIGH AUTOMATION
5 - FULL AUTOMATION
9 - UNKNOWN

SPECIAL FUNCTION 01
1 - NONE
2 - TAXI
3 - ELECTRONIC RIDE SHARING
4 - SCHOOL TRANSPORT
5 - BUS – TRANSIT/COMMUTER
6 - BUS – CHARTER/TOUR
7 - BUS – INTERCITY
8 - BUS – SHUTTLE
9 - BUS – OTHER
10 - AMBULANCE
11 - FIRE
12 - MILITARY
13 - POLICE
14 - PUBLIC UTILITY
15 - CONSTRUCTION EQUIPMENT
16 - FARM
17 - MOWING
18 - SNOW REMOVAL
19 - TOWING
20 - SAFETY SERVICE PATROL
21 - MAIL CARRIER
99 - OTHER / UNKNOWN

CARGO BODY TYPE 01
1 - NO CARGO BODY TYPE / NOT APPLICABLE
2 - BUS
3 - VEHICLE TOWING ANOTHER MOTOR VEHICLE
4 - LOGGING
5 - INTERMODAL CONTAINER CHASSIS
6 - CARGO VAN/ENCLOSED BOX
7 - GRAIN/CHIPS/GRAVEL
8 - POLE
9 - CARGO TANK
10 - FLAT BED
11 - DUMP
12 - CONCRETE MIXER
13 - AUTO TRANSPORTER
14 - GARBAGE/REFUSE
99 - OTHER / UNKNOWN

VEHICLE DEFECTS
1 - TURN SIGNALS
2 - HEAD LAMPS
3 - TAIL LAMPS
4 - BRAKES
5 - STEERING
6 - TIRE BLOWOUT
7 - WORN OR SLICK TIRES
8 - TRAILER EQUIPMENT DEFECTIVE
9 - MOTOR TROUBLE
10 - DISABLED FROM PRIOR ACCIDENT
99 - OTHER / UNKNOWN

NON-MOTORIST LOCATION AT IMPACT
1 - INTERSECTION – MARKED CROSSWALK
2 - INTERSECTION – UNMARKED CROSSWALK
3 - INTERSECTION – OTHER
4 - MIDBLOCK – MARKED CROSSWALK
5 - TRAVEL LANE – OTHER LOCATION
6 - BICYCLE LANE
7 - SHOULDER / ROADSIDE
8 - SIDEWALK
9 - MEDIAN/CROSSING ISLAND
10 - DRIVEWAY ACCESS
11 - SHARED USE PATHS OR TRAILS
12 - FIRST RESPONDER AT INCIDENT SCENE
99 - OTHER / UNKNOWN

EVENT(s)

ACTION 3
1 - NON-CONTACT
2 - NON-COLLISION
3 - STRIKING
4 - STRUCK
5 - BOTH STRIKING & STRUCK
9 - OTHER / UNKNOWN

PRE-CRASH ACTIONS 02
1 - STRAIGHT AHEAD
2 - BACKING
3 - CHANGING LANES
4 - OVERTAKING/PASSING
5 - MAKING RIGHT TURN
6 - MAKING LEFT TURN
7 - MAKING U-TURN
8 - ENTERING TRAFFIC LANE
9 - LEAVING TRAFFIC LANE
10 - PARKED
11 - SLOWING OR STOPPED IN TRAFFIC
12 - DRIVERLESS
13 - NEGOTIATING A CURVE
14 - ENTERING OR CROSSING SPECIFIED LOCATION
15 - WALKING, RUNNING, JOGGING, PLAYING
16 - WORKING
17 - PUSHING VEHICLE
18 - APPROACHING OR LEAVING VEHICLE
19 - STANDING
20 - OTHER NON-MOTORIST
21 - STANDING OUTSIDE DISABLED VEHICLE
99 - OTHER / UNKNOWN

CONTRIBUTING CIRCUMSTANCES 12
1 - NONE
2 - FAILURE TO YIELD
3 - RAN RED LIGHT
4 - RAN STOP SIGN
5 - UNSAFE SPEED
6 - Iimproper TURN
7 - LEFT OF CENTER
8 - FOLLOWING TOO CLOSE / ACDA
9 - IMPROPER LANE CHANGE
10 - IMPROPER PASSING
11 - DROVE OFF ROAD
12 - IMPROPER BACKING
13 - IMPROPER START FROM A PARKED POSITION
14 - STOPPED OR PARKED ILLEGALLY
15 - SWERVING TO AVOID
16 - WRONG WAY
17 - VISION OBSTRUCTION
18 - OPERATING DEFECTIVE EQUIPMENT
19 - LOAD SHIFTING/FALLING/SPILLING
20 - IMPROPER CROSSING
21 - LYING IN ROADWAY
22 - NOT DISCERNIBLE
23 - OPENING DOOR INTO ROADWAY
99 - OTHER IMPROPER ACTION

SEQUENCE OF EVENTS

	EVENTS				
1 21	1 - OVERTURN/ROLLOVER	6 - EQUIPMENT FAILURE	11 - CROSS CENTERLINE – OPPOSITE DIRECTION OF TRAVEL	16 - RAILWAY VEHICLE	22 - WORK ZONE MAINTENANCE EQUIPMENT
2	2 - FIRE/EXPLOSION	7 - SEPARATION OF UNITS	12 - DOWNHILL RUNAWAY	17 - ANIMAL – FARM	23 - STRUCK BY FALLING, SHIFTING CARGO OR ANYTHING SET IN MOTION BY A MOTOR VEHICLE
	3 - IMMERSION	8 - RAN OFF ROAD RIGHT	13 - OTHER NON-COLLISION	18 - ANIMAL – DEER	24 - OTHER MOVABLE OBJECT
3	4 - JACKKNIFE	9 - RAN OFF ROAD LEFT	14 - PEDESTRIAN	19 - ANIMAL – OTHER	
	5 - CARGO / EQUIPMENT LOSS OR SHIFT	10 - CROSS MEDIAN	15 - PEDALCYCLE	20 - MOTOR VEHICLE IN TRANSPORT	
				21 - PARKED MOTOR VEHICLE	

	COLLISION WITH FIXED OBJECT – STRUCK				
4	25 - IMPACT ATTENUATOR / CRASH CUSHION	31 - GUARDRAIL END	37 - TRAFFIC SIGN POST	43 - CURB	50 - WORK ZONE MAINTENANCE EQUIPMENT
	26 - BRIDGE OVERHEAD STRUCTURE	32 - PORTABLE BARRIER	38 - OVERHEAD SIGN POST	44 - DITCH	51 - WALL
5	27 - BRIDGE PIER OR ABUTMENT	33 - MEDIAN CABLE BARRIER	39 - LIGHT / LUMINARIES SUPPORT	45 - EMBANKMENT	52 - BUILDING
	28 - BRIDGE PARAPET	34 - MEDIAN GUARDRAIL BARRIER	40 - UTILITY POLE	46 - FENCE	53 - TUNNEL
6	29 - BRIDGE RAIL	35 - MEDIAN CONCRETE BARRIER	41 - OTHER POST, POLE OR SUPPORT	47 - MAILBOX	54 - OTHER FIXED OBJECT
	30 - GUARDRAIL FACE	36 - MEDIAN OTHER BARRIER	42 - CULVERT	48 - TREE	99 - OTHER / UNKNOWN
				49 - FIRE HYDRANT	

1 FIRST HARMFUL EVENT **1** MOST HARMFUL EVENT

DAMAGE

DAMAGE SCALE 2
1 - NONE
2 - MINOR DAMAGE
3 - FUNCTIONAL DAMAGE
4 - DISABLING DAMAGE
9 - UNKNOWN

DAMAGED AREA(S)
INDICATE ALL THAT APPLY

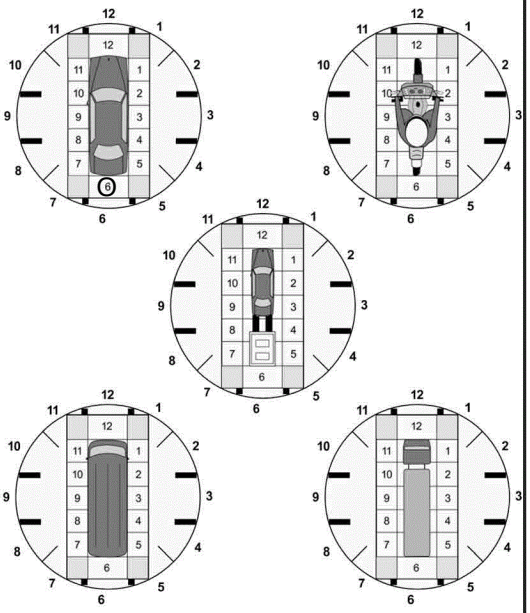

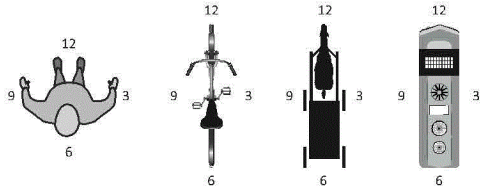

☐ - NO DAMAGE [0] ☐ - UNDERCARRIAGE [14]
☐ - TOP [13] ☐ - ALL AREAS [15]
☐ - UNIT NOT AT SCENE [16]

INITIAL POINT OF CONTACT 06
0 - NO DAMAGE
1-12 - REFER TO UNIT DIAGRAM
13 - TOP
14 - UNDERCARRIAGE
15 - VEHICLE NOT AT SCENE
99 - UNKNOWN

TRAFFIC

TRAFFICWAY FLOW 2
1 - ONE-WAY
2 - TWO-WAY

TRAFFIC CONTROL 6
1 - ROUNDABOUT
2 - SIGNAL
3 - FLASHER
4 - STOP SIGN
5 - YIELD SIGN
6 - NO CONTROL

 # OF THROUGH LANES ON ROAD 2

RAIL GRADE CROSSING 1
1 - NOT INVOLVED
2 - INVOLVED-ACTIVE CROSSING
3 - INVOLVED-PASSIVE CROSSING

UNIT / NON-MOTORIST DIRECTION
FROM 1 TO 3
1 - NORTH
2 - SOUTH
3 - EAST
4 - WEST
5 - NORTHEAST
6 - NORTHWEST
7 - SOUTHEAST
8 - SOUTHWEST
9 - OTHER / UNKNOWN

UNIT SPEED 005

POSTED SPEED 25

DETECTED SPEED 1
1 - STATED / ESTIMATED SPEED
2 - CALCULATED / EDR
3 - UNDETERMINED

Ohio Department of Public Safety — Safety · Service · Protection

UNIT

LOCAL REPORT NUMBER 2021-000131 44

OWNER

UNIT # 02

OWNER NAME: LAST, FIRST, MIDDLE (☐ SAME AS DRIVER)
CALIGIURI, MICHAEL

OWNER PHONE: INCLUDE AREA CODE (☐ SAME AS DRIVER)
[redacted]

OWNER ADDRESS: STREET, CITY, STATE, ZIP (☐ SAME AS DRIVER)

COMMERCIAL CARRIER: NAME, ADDRESS, CITY, STATE, ZIP

COMMERCIAL CARRIER PHONE: INCLUDE AREA CODE

VEHICLE

LP STATE	LICENSE PLATE #	VEHICLE IDENTIFICATION #	VEHICLE YEAR	VEHICLE MAKE
OH	HVM4941	1J8GN28K78W241301	2008	Jeep (a

☒ INSURANCE VERIFIED	INSURANCE COMPANY	INSURANCE POLICY #	COLOR	VEHICLE MODEL
	USAA	040769436G7102	Sil	LIBERTY

TYPE OF USE: ☐ COMMERCIAL ☐ GOVERNMENT ☐ IN EMERGENCY RESPONSE

US DOT #

TOWED BY: COMPANY NAME

☐ INTERLOCK DEVICE EQUIPPED ☐ HIT/SKIP UNIT

#OCCUPANTS 00

VEHICLE WEIGHT GVWR/GCWR
1 - ≤10K LBS.
2 - 10,001 - 26K LBS.
3 - >26K LBS.

HAZARDOUS MATERIAL
☐ MATERIAL RELEASED ☐ PLACARD
CLASS # PLACARD ID #

UNIT TYPE 03
1 - PASSENGER CAR
2 - PASSENGER VAN (MINIVAN)
3 - SPORT UTILITY VEHICLE
4 - PICK UP
5 - CARGO VAN
6 - VAN (9-15 SEATS)
7 - MOTORCYCLE 2-WHEELED
8 - MOTORCYCLE 3-WHEELED
9 - AUTOCYCLE
10 - MOPED OR MOTORIZED BICYCLE
11 - ALL TERRAIN VEHICLE (ATV / UTV)
12 - GOLF CART
13 - SNOWMOBILE
14 - SINGLE UNIT TRUCK
15 - SEMI-TRACTOR
16 - FARM EQUIPMENT
17 - MOTORHOME
18 - LIMO (LIVERY VEHICLE)
19 - BUS (16+ PASSENGERS)
20 - OTHER VEHICLE
21 - HEAVY EQUIPMENT
22 - ANIMAL WITH RIDER OR ANIMAL-DRAWN VEHICLE
23 - PEDESTRIAN / SKATER
24 - WHEELCHAIR (ANY TYPE)
25 - OTHER NON-MOTORIST
26 - BICYCLE
27 - TRAIN
99 - UNKNOWN OR HIT/SKIP

 # OF TRAILING UNITS

2 WAS VEHICLE OPERATING IN **AUTONOMOUS MODE** WHEN CRASH OCCURRED?
1 - YES 2 - NO 9 - OTHER / UNKNOWN

AUTONOMOUS MODE LEVEL 0
0 - NO AUTOMATION
1 - DRIVER ASSISTANCE
2 - PARTIAL AUTOMATION
3 - CONDITIONAL AUTOMATION
4 - HIGH AUTOMATION
5 - FULL AUTOMATION
9 - UNKNOWN

SPECIAL FUNCTION 01
1 - NONE
2 - TAXI
3 - ELECTRONIC RIDE SHARING
4 - SCHOOL TRANSPORT
5 - BUS – TRANSIT/COMMUTER
6 - BUS – CHARTER/TOUR
7 - BUS – INTERCITY
8 - BUS – SHUTTLE
9 - BUS – OTHER
10 - AMBULANCE
11 - FIRE
12 - MILITARY
13 - POLICE
14 - PUBLIC UTILITY
15 - CONSTRUCTION EQUIPMENT
16 - FARM
17 - MOWING
18 - SNOW REMOVAL
19 - TOWING
20 - SAFETY SERVICE PATROL
21 - MAIL CARRIER
99 - OTHER / UNKNOWN

CARGO BODY TYPE 01
1 - NO CARGO BODY TYPE / NOT APPLICABLE
2 - BUS
3 - VEHICLE TOWING ANOTHER MOTOR VEHICLE
4 - LOGGING
5 - INTERMODAL CONTAINER CHASSIS
6 - CARGO VAN/ENCLOSED BOX
7 - GRAIN/CHIPS/GRAVEL
8 - POLE
9 - CARGO TANK
10 - FLAT BED
11 - DUMP
12 - CONCRETE MIXER
13 - AUTO TRANSPORTER
14 - GARBAGE/REFUSE
99 - OTHER / UNKNOWN

VEHICLE DEFECTS
1 - TURN SIGNALS
2 - HEAD LAMPS
3 - TAIL LAMPS
4 - BRAKES
5 - STEERING
6 - TIRE BLOWOUT
7 - WORN OR SLICK TIRES
8 - TRAILER EQUIPMENT DEFECTIVE
9 - MOTOR TROUBLE
10 - DISABLED FROM PRIOR ACCIDENT
99 - OTHER / UNKNOWN

NON-MOTORIST LOCATION AT IMPACT
1 - INTERSECTION – MARKED CROSSWALK
2 - INTERSECTION – UNMARKED CROSSWALK
3 - INTERSECTION – OTHER
4 - MIDBLOCK – MARKED CROSSWALK
5 - TRAVEL LANE – OTHER LOCATION
6 - BICYCLE LANE
7 - SHOULDER / ROADSIDE
8 - SIDEWALK
9 - MEDIAN/CROSSING ISLAND
10 - DRIVEWAY ACCESS
11 - SHARED USE PATHS OR TRAILS
12 - FIRST RESPONDER AT INCIDENT SCENE
99 - OTHER / UNKNOWN

ACTION 4
1 - NON-CONTACT
2 - NON-COLLISION
3 - STRIKING
4 - STRUCK
5 - BOTH STRIKING & STRUCK
9 - OTHER / UNKNOWN

PRE-CRASH ACTIONS 10
1 - STRAIGHT AHEAD
2 - BACKING
3 - CHANGING LANES
4 - OVERTAKING/PASSING
5 - MAKING RIGHT TURN
6 - MAKING LEFT TURN
7 - MAKING U-TURN
8 - ENTERING TRAFFIC LANE
9 - LEAVING TRAFFIC LANE
10 - PARKED
11 - SLOWING OR STOPPED IN TRAFFIC
12 - DRIVERLESS
13 - NEGOTIATING A CURVE
14 - ENTERING OR CROSSING SPECIFIED LOCATION
15 - WALKING, RUNNING, JOGGING, PLAYING
16 - WORKING
17 - PUSHING VEHICLE
18 - APPROACHING OR LEAVING VEHICLE
19 - STANDING
20 - OTHER NON-MOTORIST
21 - STANDING OUTSIDE DISABLED VEHICLE
99 - OTHER / UNKNOWN

EVENT(s)

CONTRIBUTING CIRCUMSTANCES 01
1 - NONE
2 - FAILURE TO YIELD
3 - RAN RED LIGHT
4 - RAN STOP SIGN
5 - UNSAFE SPEED
6 - IMPROPER TURN
7 - LEFT OF CENTER
8 - FOLLOWING TOO CLOSE / ACDA
9 - IMPROPER LANE CHANGE
10 - IMPROPER PASSING
11 - DROVE OFF ROAD
12 - IMPROPER BACKING
13 - IMPROPER START FROM A PARKED POSITION
14 - STOPPED OR PARKED ILLEGALLY
15 - SWERVING TO AVOID
16 - WRONG WAY
17 - VISION OBSTRUCTION
18 - OPERATING DEFECTIVE EQUIPMENT
19 - LOAD SHIFTING/FALLING/SPILLING
20 - IMPROPER CROSSING
21 - LYING IN ROADWAY
22 - NOT DISCERNIBLE
23 - OPENING DOOR INTO ROADWAY
99 - OTHER IMPROPER ACTION

SEQUENCE OF EVENTS

EVENTS

1 20
2
3

1 - OVERTURN/ROLLOVER
2 - FIRE/EXPLOSION
3 - IMMERSION
4 - JACKKNIFE
5 - CARGO / EQUIPMENT LOSS OR SHIFT
6 - EQUIPMENT FAILURE
7 - SEPARATION OF UNITS
8 - RAN OFF ROAD RIGHT
9 - RAN OFF ROAD LEFT
10 - CROSS MEDIAN
11 - CROSS CENTERLINE – OPPOSITE DIRECTION OF TRAVEL
12 - DOWNHILL RUNAWAY
13 - OTHER NON-COLLISION
14 - PEDESTRIAN
15 - PEDALCYCLE
16 - RAILWAY VEHICLE
17 - ANIMAL – FARM
18 - ANIMAL – DEER
19 - ANIMAL – OTHER
20 - MOTOR VEHICLE IN TRANSPORT
21 - PARKED MOTOR VEHICLE
22 - WORK ZONE MAINTENANCE EQUIPMENT
23 - STRUCK BY FALLING, SHIFTING CARGO OR ANYTHING SET IN MOTION BY A MOTOR VEHICLE
24 - OTHER MOVABLE OBJECT

COLLISION WITH FIXED OBJECT – STRUCK

4
5
6

25 - IMPACT ATTENUATOR / CRASH CUSHION
26 - BRIDGE OVERHEAD STRUCTURE
27 - BRIDGE PIER OR ABUTMENT
28 - BRIDGE PARAPET
29 - BRIDGE RAIL
30 - GUARDRAIL FACE
31 - GUARDRAIL END
32 - PORTABLE BARRIER
33 - MEDIAN CABLE BARRIER
34 - MEDIAN GUARDRAIL BARRIER
35 - MEDIAN CONCRETE BARRIER
36 - MEDIAN OTHER BARRIER
37 - TRAFFIC SIGN POST
38 - OVERHEAD SIGN POST
39 - LIGHT / LUMINARIES SUPPORT
40 - UTILITY POLE
41 - OTHER POST, POLE OR SUPPORT
42 - CULVERT
43 - CURB
44 - DITCH
45 - EMBANKMENT
46 - FENCE
47 - MAILBOX
48 - TREE
49 - FIRE HYDRANT
50 - WORK ZONE MAINTENANCE EQUIPMENT
51 - WALL
52 - BUILDING
53 - TUNNEL
54 - OTHER FIXED OBJECT
99 - OTHER / UNKNOWN

1 FIRST HARMFUL EVENT **1** MOST HARMFUL EVENT

DAMAGE

DAMAGE SCALE 2
1 - NONE
2 - MINOR DAMAGE
3 - FUNCTIONAL DAMAGE
4 - DISABLING DAMAGE
9 - UNKNOWN

DAMAGED AREA(S)
INDICATE ALL THAT APPLY

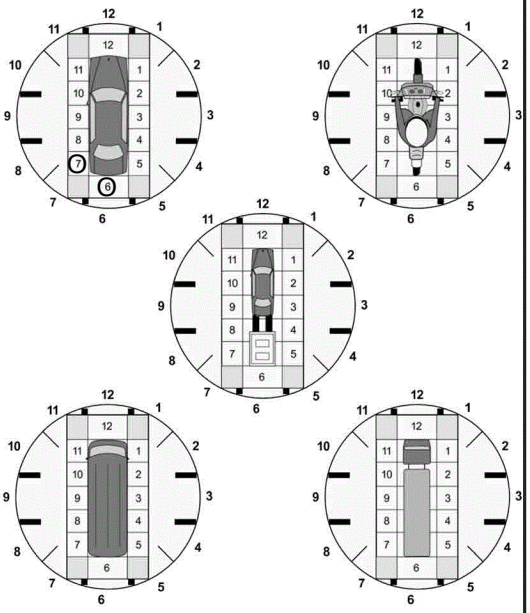

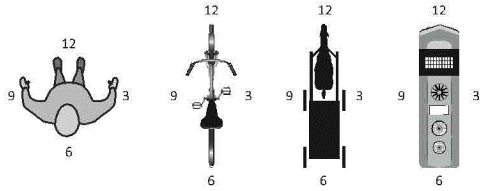

☐ - NO DAMAGE [0] ☐ - UNDERCARRIAGE [14]
☐ - TOP [13] ☐ - ALL AREAS [15]
☐ - UNIT NOT AT SCENE [16]

INITIAL POINT OF CONTACT 06
0 - NO DAMAGE
1-12 - REFER TO UNIT DIAGRAM
13 - TOP
14 - UNDERCARRIAGE
15 - VEHICLE NOT AT SCENE
99 - UNKNOWN

TRAFFIC

TRAFFICWAY FLOW 2
1 - ONE-WAY
2 - TWO-WAY

TRAFFIC CONTROL 6
1 - ROUNDABOUT
2 - SIGNAL
3 - FLASHER
4 - STOP SIGN
5 - YIELD SIGN
6 - NO CONTROL

 # OF THROUGH LANES ON ROAD 2

RAIL GRADE CROSSING 1
1 - NOT INVOLVED
2 - INVOLVED-ACTIVE CROSSING
3 - INVOLVED-PASSIVE CROSSING

UNIT / NON-MOTORIST DIRECTION
FROM 4 TO 3
1 - NORTH
2 - SOUTH
3 - EAST
4 - WEST
5 - NORTHEAST
6 - NORTHWEST
7 - SOUTHEAST
8 - SOUTHWEST
9 - OTHER / UNKNOWN

UNIT SPEED 000

POSTED SPEED 25

DETECTED SPEED
1 - STATED / ESTIMATED SPEED
2 - CALCULATED / EDR
3 - UNDETERMINED

Ohio Department of Public Safety — Safety · Service · Protection

MOTORIST / NON-MOTORIST

LOCAL REPORT NUMBER: 2021-000131 44

MOTORIST / NON-MOTORIST

UNIT #	NAME: LAST, FIRST, MIDDLE	DATE OF BIRTH	AGE	GENDER
01	SCHLUPE, DAWN M	08 22 1976	044	F

ADDRESS: STREET, CITY, STATE, ZIP: 2278 ECHO VALLEY DR Stow OH 44224

CONTACT PHONE - INCLUDE AREA CODE: [redacted]

INJURIES	INJURED TAKEN BY	EMS AGENCY (NAME)	INJURED TAKEN TO: MEDICAL FACILITY (NAME, CITY)	SAFETY EQUIPMENT USED	☐ DOT-COMPLIANT MC HELMET	SEATING POSITION	AIR BAG USAGE	EJECTION	TRAPPED
5				01		01	1	1	1

OL STATE	OPERATOR LICENSE NUMBER	OFFENSE CHARGED	LOCAL CODE	OFFENSE DESCRIPTION	CITATION NUMBER
OH	[redacted]	331.34	☒	Failure to Control; We	149911

OL CLASS	ENDORSEMENT (SELECT UP TO 2)	RESTRICTION (SELECT UP TO 3)	DRIVER DISTRACTED BY	ALCOHOL / DRUG SUSPECTED	CONDITION	ALCOHOL TEST STATUS	ALCOHOL TEST TYPE	ALCOHOL TEST VALUE	DRUG TEST(S) STATUS	DRUG TEST(S) TYPE	DRUG TEST(S) RESULT (SELECT UP TO 4)
D			7	☐ ALCOHOL ☐ MARIJUANA ☐ OTHER DRUG	1	1	1	.	1	1	

MOTORIST / NON-MOTORIST

UNIT #	NAME: LAST, FIRST, MIDDLE	DATE OF BIRTH	AGE	GENDER
02				

ADDRESS: STREET, CITY, STATE, ZIP:

CONTACT PHONE - INCLUDE AREA CODE:

INJURIES	INJURED TAKEN BY	EMS AGENCY (NAME)	INJURED TAKEN TO: MEDICAL FACILITY (NAME, CITY)	SAFETY EQUIPMENT USED	☐ DOT-COMPLIANT MC HELMET	SEATING POSITION	AIR BAG USAGE	EJECTION	TRAPPED
5				99		01			

OL STATE	OPERATOR LICENSE NUMBER	OFFENSE CHARGED	LOCAL CODE	OFFENSE DESCRIPTION	CITATION NUMBER
			☐		

OL CLASS	ENDORSEMENT (SELECT UP TO 2)	RESTRICTION (SELECT UP TO 3)	DRIVER DISTRACTED BY	ALCOHOL / DRUG SUSPECTED	CONDITION	ALCOHOL TEST STATUS	ALCOHOL TEST TYPE	ALCOHOL TEST VALUE	DRUG TEST(S) STATUS	DRUG TEST(S) TYPE	DRUG TEST(S) RESULT (SELECT UP TO 4)
				☐ ALCOHOL ☐ MARIJUANA ☐ OTHER DRUG		1	1	.	1	1	

MOTORIST / NON-MOTORIST

UNIT #	NAME: LAST, FIRST, MIDDLE	DATE OF BIRTH	AGE	GENDER

ADDRESS: STREET, CITY, STATE, ZIP:

CONTACT PHONE - INCLUDE AREA CODE:

INJURIES	INJURED TAKEN BY	EMS AGENCY (NAME)	INJURED TAKEN TO: MEDICAL FACILITY (NAME, CITY)	SAFETY EQUIPMENT USED	☐ DOT-COMPLIANT MC HELMET	SEATING POSITION	AIR BAG USAGE	EJECTION	TRAPPED

OL STATE	OPERATOR LICENSE NUMBER	OFFENSE CHARGED	LOCAL CODE	OFFENSE DESCRIPTION	CITATION NUMBER
			☐		

OL CLASS	ENDORSEMENT (SELECT UP TO 2)	RESTRICTION (SELECT UP TO 3)	DRIVER DISTRACTED BY	ALCOHOL / DRUG SUSPECTED	CONDITION	ALCOHOL TEST STATUS	ALCOHOL TEST TYPE	ALCOHOL TEST VALUE	DRUG TEST(S) STATUS	DRUG TEST(S) TYPE	DRUG TEST(S) RESULT (SELECT UP TO 4)
				☐ ALCOHOL ☐ MARIJUANA ☐ OTHER DRUG				.			

INJURIES
1 - FATAL
2 - SUSPECTED SERIOUS INJURY
3 - SUSPECTED MINOR INJURY
4 - POSSIBLE INJURY
5 - NO APPARENT INJURY

INJURED TAKEN BY
1 - NOT TRANSPORTED /TREATED AT SCENE
2 - EMS
3 - POLICE
9 - OTHER / UNKNOWN

SAFETY EQUIPMENT
1 - NONE USED
2 - SHOULDER BELT ONLY USED
3 - LAP BELT ONLY USED
4 - SHOULDER & LAP BELT USED
5 - CHILD RESTRAINT SYSTEM – FORWARD FACING
6 - CHILD RESTRAINT SYSTEM – REAR FACING
7 - BOOSTER SEAT
8 - HELMET USED
9 - PROTECTIVE PADS USED (ELBOW, KNEES, ETC.)
10 - REFLECTIVE CLOTHING
11 - LIGHTING – PEDESTRIAN / BICYCLE ONLY
99 - OTHER / UNKNOWN

SEATING POSITION
1 - FRONT – LEFT SIDE (MOTORCYCLE DRIVER)
2 - FRONT – MIDDLE
3 - FRONT – RIGHT SIDE
4 - SECOND – LEFT SIDE (MOTORCYCLE PASSENGER)
5 - SECOND – MIDDLE
6 - SECOND – RIGHT SIDE
7 - THIRD – LEFT SIDE (MOTORCYCLE SIDE CAR)
8 - THIRD – MIDDLE
9 - THIRD – RIGHT SIDE
10 - SLEEPER SECTION OF TRUCK CAB
11 - PASSENGER IN OTHER ENCLOSED CARGO AREA (NON-TRAILING UNIT, BUS, PICK-UP WITH CAP)
12 - PASSENGER IN UNENCLOSED CARGO AREA
13 - TRAILING UNIT
14 - RIDING ON VEHICLE EXTERIOR (NON-TRAILING UNIT)
15 - NON-MOTORIST
99 - OTHER / UNKNOWN

AIR BAG
1 - NOT DEPLOYED
2 - DEPLOYED FRONT
3 - DEPLOYED SIDE
4 - DEPLOYED BOTH FRONT / SIDE
5 - NOT APPLICABLE
9 - DEPLOYMENT UNKNOWN

EJECTION
1 - NOT EJECTED
2 - PARTIALLY EJECTED
3 - TOTALLY EJECTED
4 - NOT APPLICABLE

TRAPPED
1 - NOT TRAPPED
2 - EXTRICATED BY MECHANICAL MEANS
3 - FREED BY NON-MECHANICAL MEANS

OL CLASS
1 - CLASS A
2 - CLASS B
3 - CLASS C
4 - REGULAR CLASS (OHIO = D)
5 - M/C MOPED ONLY
6 - NO VALID OL

OL ENDORSEMENT
H - HAZMAT
M - MOTORCYCLE
P - PASSENGER
N - TANKER
Q - MOTOR SCOOTER
R - THREE-WHEEL MOTORCYCLE
S - SCHOOL BUS
T - DOUBLE & TRIPLE TRAILERS
X - TANKER / HAZMAT

GENDER
F - FEMALE
M - MALE
U - OTHER / UNKNOWN

OL RESTRICTION(S)
1 - ALCOHOL INTERLOCK DEVICE
2 - CDL INTRASTATE ONLY
3 - CORRECTIVE LENSES
4 - FARM WAIVER
5 - EXCEPT CLASS A BUS
6 - EXCEPT CLASS A & CLASS B BUS
7 - EXCEPT TRACTOR-TRAILER
8 - INTERMEDIATE LICENSE RESTRICTIONS
9 - LEARNER'S PERMIT RESTRICTIONS
10 - LIMITED TO DAYLIGHT ONLY
11 - LIMITED TO EMPLOYMENT
12 - LIMITED – OTHER
13 - MECHANICAL DEVICES (SPECIAL BRAKES, HAND CONTROLS, OR OTHER ADAPTIVE DEVICES)
14 - MILITARY VEHICLES ONLY
15 - MOTOR VEHICLES WITHOUT AIR BRAKES
16 - OUTSIDE MIRROR
17 - PROSTHETIC AID
18 - OTHER

DRIVER DISTRACTION
1 - NOT DISTRACTED
2 - MANUALLY OPERATING AN ELECTRONIC COMMUNICATION DEVICE (TEXTING, TYPING, DIALING)
3 - TALKING ON HANDS-FREE COMMUNICATION DEVICE
4 - TALKING ON HAND-HELD COMMUNICATION DEVICE
5 - OTHER ACTIVITY WITH AN ELECTRONIC DEVICE
6 - PASSENGER
7 - OTHER DISTRACTION INSIDE THE VEHICLE
8 - OTHER DISTRACTION OUTSIDE THE VEHICLE
9 - OTHER / UNKNOWN

CONDITION
1 - APPARENTLY NORMAL
2 - PHYSICAL IMPAIRMENT
3 - EMOTIONAL (E.G., DEPRESSED, ANGRY, DISTURBED)
4 - ILLNESS
5 - FELL ASLEEP, FAINTED, FATIGUED, ETC.
6 - UNDER THE INFLUENCE OF MEDICATIONS / DRUGS / ALCOHOL
9 - OTHER / UNKNOWN

TEST STATUS
1 - NONE GIVEN
2 - TEST REFUSED
3 - TEST GIVEN, CONTAMINATED SAMPLE / UNUSABLE
4 - TEST GIVEN, RESULTS KNOWN
5 - TEST GIVEN, RESULTS UNKNOWN

ALCOHOL TEST TYPE
1 - NONE
2 - BLOOD
3 - URINE
4 - BREATH
5 - OTHER

DRUG TEST TYPE
1 - NONE
2 - BLOOD
3 - URINE
4 - OTHER

DRUG TEST RESULT(S)
1 - AMPHETAMINES
2 - BARBITURATES
3 - BENZODIAZEPINES
4 - CANNABINOIDS
5 - COCAINE
6 - OPIATES / OPIOIDS
7 - OTHER
8 - NEGATIVE RESULTS

Ohio Department of Public Safety — Safety · Service · Protection

Occupant / Witness Addendum

LOCAL REPORT NUMBER: 2021-00013144

OCCUPANT

UNIT #	NAME: LAST, FIRST, MIDDLE	DATE OF BIRTH	AGE	GENDER
01	KNIGHT, LAUREN NICOLE	01 13 1988	033	F

ADDRESS: STREET, CITY, STATE, ZIP: 2278 ECHO VALLEY DR Stow OH 44224

CONTACT PHONE - INCLUDE AREA CODE: [redacted]

INJURIES	INJURED TAKEN BY	EMS AGENCY (NAME)	INJURED TAKEN TO: MEDICAL FACILITY (NAME, CITY)	SAFETY EQUIPMENT USED	☐ DOT-COMPLIANT MC HELMET	SEATING POSITION	AIR BAG USAGE	EJECTION	TRAPPED
5				01		06	1	1	1

OCCUPANT

UNIT #	NAME: LAST, FIRST, MIDDLE	DATE OF BIRTH	AGE	GENDER

ADDRESS: STREET, CITY, STATE, ZIP:

CONTACT PHONE - INCLUDE AREA CODE:

INJURIES	INJURED TAKEN BY	EMS AGENCY (NAME)	INJURED TAKEN TO: MEDICAL FACILITY (NAME, CITY)	SAFETY EQUIPMENT USED	☐ DOT-COMPLIANT MC HELMET	SEATING POSITION	AIR BAG USAGE	EJECTION	TRAPPED

OCCUPANT

UNIT #	NAME: LAST, FIRST, MIDDLE	DATE OF BIRTH	AGE	GENDER

ADDRESS: STREET, CITY, STATE, ZIP:

CONTACT PHONE - INCLUDE AREA CODE:

INJURIES	INJURED TAKEN BY	EMS AGENCY (NAME)	INJURED TAKEN TO: MEDICAL FACILITY (NAME, CITY)	SAFETY EQUIPMENT USED	☐ DOT-COMPLIANT MC HELMET	SEATING POSITION	AIR BAG USAGE	EJECTION	TRAPPED

OCCUPANT

UNIT #	NAME: LAST, FIRST, MIDDLE	DATE OF BIRTH	AGE	GENDER

ADDRESS: STREET, CITY, STATE, ZIP:

CONTACT PHONE - INCLUDE AREA CODE:

INJURIES	INJURED TAKEN BY	EMS AGENCY (NAME)	INJURED TAKEN TO: MEDICAL FACILITY (NAME, CITY)	SAFETY EQUIPMENT USED	☐ DOT-COMPLIANT MC HELMET	SEATING POSITION	AIR BAG USAGE	EJECTION	TRAPPED

INJURIES

1 - FATAL
2 - SUSPECTED SERIOUS INJURY
3 - SUSPECTED MINOR INJURY
4 - POSSIBLE INJURY
5 - NO APPARENT INJURY

INJURED TAKEN BY

1 - NOT TRANSPORTED /TREATED AT SCENE
2 - EMS
3 - POLICE
9 - OTHER / UNKNOWN

GENDER

F - FEMALE
M - MALE
U - OTHER / UNKNOWN

SAFETY EQUIPMENT USED

1 - NONE USED - VEHICLE OCCUPANT
2 - SHOULDER BELT ONLY USED
3 - LAP BELT ONLY USED
4 - SHOULDER & LAP BELT USED
5 - CHILD RESTRAINT SYSTEM – FORWARD FACING
6 - CHILD RESTRAINT SYSTEM – REAR FACING
7 - BOOSTER SEAT
8 - HELMET USED
9 - PROTECTIVE PADS USED (ELBOW, KNEES, ETC.)
10 - REFLECTIVE CLOTHING
11 - LIGHTING – PEDESTRIAN / BICYCLE ONLY
99 - OTHER / UNKNOWN

SEATING POSITION

1 - FRONT – LEFT SIDE (MOTORCYCLE DRIVER)
2 - FRONT – MIDDLE
3 - FRONT – RIGHT SIDE
4 - SECOND – LEFT SIDE (MOTORCYCLE PASSENGER)
5 - SECOND – MIDDLE
6 - SECOND – RIGHT SIDE
7 - THIRD – LEFT SIDE (MOTORCYCLE SIDE CAR)
8 - THIRD – MIDDLE
9 - THIRD – RIGHT SIDE
10 - SLEEPER SECTION OF TRUCK CAB
11 - PASSENGER IN OTHER ENCLOSED CARGO AREA (NON-TRAILING UNIT, BUS, PICK-UP WITH CAP)
12 - PASSENGER IN UNENCLOSED CARGO AREA
13 - TRAILING UNIT
14 - RIDING ON VEHICLE EXTERIOR (NON-TRAILING UNIT)
15 - NON-MOTORIST
99 - OTHER / UNKNOWN

AIR BAG USAGE

1 - NOT DEPLOYED
2 - DEPLOYED FRONT
3 - DEPLOYED SIDE
4 - DEPLOYED BOTH FRONT/SIDE
5 - NOT APPLICABLE
9 - DEPLOYMENT UNKNOWN

EJECTION

1 - NOT EJECTED
2 - PARTIALLY EJECTED
3 - TOTALLY EJECTED
4 - NOT APPLICABLE

TRAPPED

1 - NOT TRAPPED
2 - EXTRICATED BY MECHANICAL MEANS
3 - FREED BY NON-MECHANICAL MEANS

WITNESS

NAME: LAST, FIRST, MIDDLE	DATE OF BIRTH	AGE	GENDER

ADDRESS: STREET, CITY, STATE, ZIP:

CONTACT PHONE - INCLUDE AREA CODE:

WITNESS

NAME: LAST, FIRST, MIDDLE	DATE OF BIRTH	AGE	GENDER

ADDRESS: STREET, CITY, STATE, ZIP:

CONTACT PHONE - INCLUDE AREA CODE:

WITNESS

NAME: LAST, FIRST, MIDDLE	DATE OF BIRTH	AGE	GENDER

ADDRESS: STREET, CITY, STATE, ZIP:

CONTACT PHONE - INCLUDE AREA CODE: