

2 0 2 1 - 0 0 0 0 2 7 2 6

PHOTOS TAKEN  OH-2  OH-3  
 SECONDARY CRASH  OH-1P  OTHER  
 PRIVATE PROPERTY

LOCAL INFORMATION  
 REPORTING AGENCY NAME\*  
**Stow Police**  
 NCIC\*  
**0 7 7 1 2**

HIT/SKIP  
 1 - SOLVED  
 2 - UNSOLVED  
 NUMBER OF UNITS  
**0 2**  
 UNIT IN ERROR  
 98 - ANIMAL  
 99 - UNKNOWN  
**0 2**

COUNTY\* **7 7** LOCALITY\* **1** LOCATION: CITY, VILLAGE, TOWNSHIP\*  
**Stow**

CRASH DATE / TIME\*  
**02282021/0850**  
 CRASH SEVERITY  
 1 - FATAL  
 2 - SERIOUS INJURY SUSPECTED  
 3 - MINOR INJURY SUSPECTED  
 4 - INJURY POSSIBLE  
 5 - PROPERTY DAMAGE ONLY  
**3**

ROUTE TYPE ROUTE NUMBER PREFIX LOCATION ROAD NAME ROAD TYPE  
**FISHCREEK**  
**R D**

LATITUDE DECIMAL DEGREES  
**41.154820**

ROUTE TYPE ROUTE NUMBER PREFIX REFERENCE ROAD NAME (ROAD, MILEPOST, HOUSE #) ROAD TYPE  
**KENT**  
**R D**

LONGITUDE DECIMAL DEGREES  
**-81.398610**

REFERENCE POINT DIRECTION ROUTE TYPE ROAD TYPE  
**1** 1 - NORTH IR - INTERSTATE ROUTE(TP) AL - ALLEY HW - HIGHWAY RD - ROAD  
 2 - MILE POST 2 - SOUTH US - FEDERAL US ROUTE AV - AVENUE LA - LANE SQ - SQUARE  
 3 - HOUSE # 3 - EAST SR - STATE ROUTE BL - BOULEVARD MP - MILEPOST ST - STREET  
 4 - WEST 4 - WEST CR - CIRCLE OV - OVAL TE - TERRACE  
 CR - NUMBERED COUNTY ROUTE CT - COURT PK - PARKWAY TL - TRAIL  
 TR - NUMBERED TOWNSHIP ROUTE DR - DRIVE PI - PIKE WA - WAY  
 HE - HEIGHTS PL - PLACE

INTERSECTION RELATED  
 WITHIN INTERSECTION OR ON APPROACH  
 WITHIN INTERCHANGE AREA  
 NUMBER OF APPROACHES  
**3**

ROADWAY  
 ROADWAY DIVIDED

LOCATION OF FIRST HARMFUL EVENT  
**0 1**  
 1 - ON ROADWAY  
 2 - ON SHOULDER  
 3 - IN MEDIAN  
 4 - ON ROADSIDE  
 5 - ON GORE  
 6 - OUTSIDE TRAFFIC WAY  
 7 - ON RAMP  
 8 - OFF RAMP  
 9 - CROSSOVER  
 10 - DRIVEWAY/ALLEY ACCESS  
 11 - RAILWAY GRADE CROSSING  
 12 - SHARED USE PATHS OR TRAILS  
 13 - BIKE LANE  
 14 - TOLL BOOTH  
 99 - OTHER / UNKNOWN

MANNER OF CRASH COLLISION/IMPACT  
**6**  
 1 - NOT COLLISION BETWEEN TWO MOTOR VEHICLES IN TRANSPORT  
 2 - REAR-END  
 3 - HEAD-ON  
 4 - REAR-TO-REAR  
 5 - BACKING  
 6 - ANGLE  
 7 - SIDESWIPE, SAME DIRECTION  
 8 - SIDESWIPE, OPPOSITE DIRECTION  
 9 - OTHER / UNKNOWN

DIRECTION OF TRAVEL  
 1 - NORTH  
 2 - SOUTH  
 3 - EAST  
 4 - WEST  
 MEDIAN TYPE  
 1 - DIVIDED FLUSH MEDIAN (<4 FEET)  
 2 - DIVIDED FLUSH MEDIAN (≥4 FEET)  
 3 - DIVIDED, DEPRESSED MEDIAN  
 4 - DIVIDED, RAISED MEDIAN (ANY TYPE)  
 9 - OTHER/UNKNOWN

WORK ZONE RELATED  
 WORKERS PRESENT  
 LAW ENFORCEMENT PRESENT  
 ACTIVE SCHOOL ZONE

WORK ZONE TYPE  
 1 - LANE CLOSURE  
 2 - LANE SHIFT/CROSSOVER  
 3 - WORK ON SHOULDER OR MEDIAN  
 4 - INTERMITTENT OR MOVING WORK  
 5 - OTHER

LOCATION OF CRASH IN WORK ZONE  
 1 - BEFORE THE 1ST WORK ZONE WARNING SIGN  
 2 - ADVANCE WARNING AREA  
 3 - TRANSITION AREA  
 4 - ACTIVITY AREA  
 5 - TERMINATION AREA

CONTOUR  
**1**  
 1 - STRAIGHT LEVEL  
 2 - STRAIGHT GRADE  
 3 - CURVE LEVEL  
 4 - CURVE GRADE  
 9 - OTHER/UNKNOWN

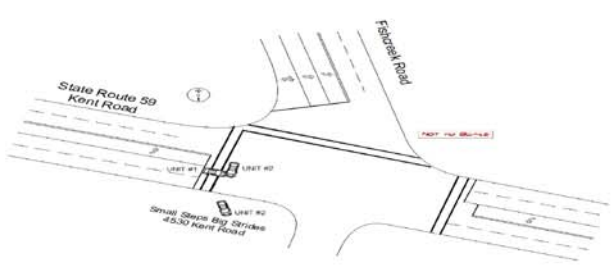
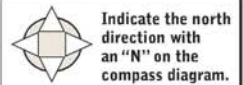
CONDITIONS  
**2**  
 1 - DRY  
 2 - WET  
 3 - SNOW  
 4 - ICE  
 5 - SAND, MUD, DIRT, OIL, GRAVEL  
 6 - WATER (STANDING, MOVING)  
 7 - SLUSH  
 9 - OTHER/UNKNOWN

SURFACE  
**2**  
 1 - CONCRETE  
 2 - BLACKTOP, BITUMINOUS, ASPHALT  
 3 - BRICK/BLOCK  
 4 - SLAG, GRAVEL, STONE  
 5 - DIRT  
 9 - OTHER/UNKNOWN

LIGHT CONDITION  
**1**  
 1 - DAYLIGHT  
 2 - DAWN/DUSK  
 3 - DARK - LIGHTED ROADWAY  
 4 - DARK - ROADWAY NOT LIGHTED  
 5 - DARK - UNKNOWN ROADWAY LIGHTING  
 9 - OTHER / UNKNOWN

WEATHER  
**0 4**  
 1 - CLEAR  
 2 - CLOUDY  
 3 - FOG, SMOG, SMOKE  
 4 - RAIN  
 5 - SLEET, HAIL  
 6 - SNOW  
 7 - SEVERE CROSSWINDS  
 8 - BLOWING SAND, SOIL, DIRT, SNOW  
 9 - FREEZING RAIN OR FREEZING DRIZZLE  
 99 - OTHER / UNKNOWN

NARRATIVE  
**Unit #1 was eastbound on Kent Rd. in the left lane and Unit #2 was southbound on Fishcreek Rd. in the right turn lane. As Unit #1 proceeded through the green light at the intersection of Fishcreek Rd, Unit #2 attempted to turn west on Kent Rd. Unit #2 was traveling too fast to turn and lost control. Unit #2 skidded through the intersection going southbound and was struck by Unit #1. Unit #2 continued south after the collision, hit the curb, and stopped in the grass at Small Steps Big Strides 4530 Kent Rd. Both vehicles were disabled and towed**



CRASH REPORTED DATE / TIME: **0 2 2 8 2 0 2 1 / 0 8 5 0**  
 DISPATCH DATE / TIME: **0 2 2 8 2 0 2 1 / 0 8 5 1**  
 ARRIVAL DATE / TIME: **0 2 2 8 2 0 2 1 / 0 9 0 0**  
 SCENE CLEARED DATE / TIME: **0 2 2 8 2 0 2 1 / 1 0 2 0**  
 REPORT TAKEN BY  
 POLICE AGENCY  
 MOTORIST  
 SUPPLEMENT (CORRECTION OR ADDITION TO AN EXISTING REPORT SENT TO COPS)  
 TOTAL TIME ROADWAY CLOSED: **0 0 0**  
 OTHER INVESTIGATION TIME: **0 0 0**  
 TOTAL MINUTES: **0 8 9**  
 OFFICER'S NAME\*: **Murphy, Michael B**  
 OFFICER'S BADGE NUMBER\*: **7 3 8**  
 CHECKED BY OFFICER'S NAME\*: **Breznak, Jeffrey A**  
 CHECKED BY OFFICER'S BADGE NUMBER\*: **7 1 1**

**OWNER**

UNIT # 01 OWNER NAME: LAST, FIRST, MIDDLE ( ) SAME AS DRIVER  
**SOMERVILLE, DESEAN, RECHE**

OWNER ADDRESS: STREET, CITY, STATE, ZIP ( ) SAME AS DRIVER  
**1036 BELDEN AVE, Akron, OH 44310**

COMMERCIAL CARRIER: NAME, ADDRESS, CITY, STATE, ZIP

OWNER PHONE: INCLUDE AREA CODE ( ) SAME AS DRIVER

COMMERCIAL CARRIER PHONE: INCLUDE AREA CODE

**VEHICLE**

LP STATE OH LICENSE PLATE # HDA5902 VEHICLE IDENTIFICATION # 1FADP3J22DL119581 VEHICLE YEAR 2013 VEHICLE MAKE Ford

INSURANCE VERIFIED INSURANCE COMPANY NATIONAL GENERAL INSURANCE POLICY # 2011357972 COLOR BLK VEHICLE MODEL FUSION

COMMERCIAL  GOVERNMENT  IN EMERGENCY RESPONSE TYPE OF USE

INTERLOCK DEVICE EQUIPPED  HIT/SKIP UNIT #OCCUPANTS 01 VEHICLE WEIGHT GVWR/GCWR  
1 - ≤10K LBS.  
2 - 10,001 - 26K LBS.  
3 - >26K LBS.

MATERIAL RELEASED  PLACARD HAZARDOUS MATERIAL CLASS # PLACARD ID #

TOWED BY: COMPANY NAME Joos Auto

UNIT TYPE 01

|                             |                                      |                        |  |                            |
|-----------------------------|--------------------------------------|------------------------|--|----------------------------|
| 1 - PASSENGER CAR           | 7 - MOTORCYCLE 2-WHEELED             | 12 - GOLF CART         | 18 - LIMO (LIVERY VEHICLE)                     | 23 - PEDESTRIAN / SKATER   |
| 2 - PASSENGER VAN (MINIVAN) | 8 - MOTORCYCLE 3-WHEELED             | 13 - SNOWMOBILE        | 19 - BUS (16+ PASSENGERS)                      | 24 - WHEELCHAIR (ANY TYPE) |
| 3 - SPORT UTILITY VEHICLE   | 9 - AUTOCYCLE                        | 14 - SINGLE UNIT TRUCK | 20 - OTHER VEHICLE                             | 25 - OTHER NON-MOTORIST    |
| 4 - PICK UP                 | 10 - MOPED OR MOTORIZED BICYCLE      | 15 - SEMI-TRACTOR      | 21 - HEAVY EQUIPMENT                           | 26 - BICYCLE               |
| 5 - CARGO VAN               | 11 - ALL TERRAIN VEHICLE (ATV / UTV) | 16 - FARM EQUIPMENT    | 22 - ANIMAL WITH RIDER OR ANIMAL-DRAWN VEHICLE | 27 - TRAIN                 |
| 6 - VAN (9-15 SEATS)        |                                      | 17 - MOTORHOME         |  | 99 - UNKNOWN OR HIT/SKIP   |

# OF TRAILING UNITS

WAS VEHICLE OPERATING IN AUTONOMOUS MODE WHEN CRASH OCCURRED? 2

1 - YES 2 - NO 9 - OTHER / UNKNOWN

AUTONOMOUS MODE LEVEL 0

0 - NO AUTOMATION 1 - DRIVER ASSISTANCE 2 - PARTIAL AUTOMATION 3 - CONDITIONAL AUTOMATION 4 - HIGH AUTOMATION 5 - FULL AUTOMATION 9 - UNKNOWN

SPECIAL FUNCTION 01

|                             |                        |                             |                            |                      |
|-----------------------------|------------------------|-----------------------------|----------------------------|----------------------|
| 1 - NONE                    | 6 - BUS - CHARTER/TOUR | 11 - FIRE                   | 16 - FARM                  | 21 - MAIL CARRIER    |
| 2 - TAXI                    | 7 - BUS - INTERCITY    | 12 - MILITARY               | 17 - MOWING                | 99 - OTHER / UNKNOWN |
| 3 - ELECTRONIC RIDE SHARING | 8 - BUS - SHUTTLE      | 13 - POLICE                 | 18 - SNOW REMOVAL          |                      |
| 4 - SCHOOL TRANSPORT        | 9 - BUS - OTHER        | 14 - PUBLIC UTILITY         | 19 - TOWING                |                      |
| 5 - BUS - TRANSIT/COMMUTER  | 10 - AMBULANCE         | 15 - CONSTRUCTION EQUIPMENT | 20 - SAFETY SERVICE PATROL |                      |

CARGO BODY TYPE 01

|   |  |                                  |                |                       |
|---|--|----------------------------------|----------------|-----------------------|
| 1 - NO CARGO BODY TYPE / NOT APPLICABLE | 3 - VEHICLE TOWING ANOTHER MOTOR VEHICLE | 5 - INTERMODAL CONTAINER CHASSIS | 8 - POLE       | 12 - CONCRETE MIXER   |
| 2 - BUS                                 | 4 - LOGGING                              | 6 - CARGO VAN/ENCLOSED BOX       | 9 - CARGO TANK | 13 - AUTO TRANSPORTER |
|   |  | 7 - GRAIN/CHIPS/GRAVEL           | 10 - FLAT BED  | 14 - GARBAGE/REFUSE   |
|   |  |                                  | 11 - DUMP      | 99 - OTHER / UNKNOWN  |

VEHICLE DEFECTS

|                  |                  |                                 |                                   |                      |
|------------------|------------------|---------------------------------|-----------------------------------|----------------------|
| 1 - TURN SIGNALS | 4 - BRAKES       | 7 - WORN OR SLICK TIRES         | 9 - MOTOR TROUBLE                 | 99 - OTHER / UNKNOWN |
| 2 - HEAD LAMPS   | 5 - STEERING     | 8 - TRAILER EQUIPMENT DEFECTIVE | 10 - DISABLED FROM PRIOR ACCIDENT |                      |
| 3 - TAIL LAMPS   | 6 - TIRE BLOWOUT |                                 |                                   |                      |

NON-MOTORIST LOCATION AT IMPACT

|                                       |                                    |                         |                                 |  |
|---------------------------------------|------------------------------------|-------------------------|---------------------------------|--|
| 1 - INTERSECTION - MARKED CROSSWALK   | 3 - INTERSECTION - OTHER           | 6 - BICYCLE LANE        | 9 - MEDIAN/CROSSING ISLAND      | 12 - FIRST RESPONDER AT INCIDENT SCENE |
| 2 - INTERSECTION - UNMARKED CROSSWALK | 4 - MIDDLEBLOCK - MARKED CROSSWALK | 7 - SHOULDER / ROADSIDE | 10 - DRIVEWAY ACCESS            | 99 - OTHER / UNKNOWN                   |
|                                       | 5 - TRAVEL LANE - OTHER LOCATION   | 8 - SIDEWALK            | 11 - SHARED USE PATHS OR TRAILS |  |

ACTION 3 PRE-CRASH ACTIONS 01

|                            |                        |                                    |  |  |
|----------------------------|------------------------|------------------------------------|--|--|
| 1 - NON-CONTACT            | 1 - STRAIGHT AHEAD     | 7 - MAKING U-TURN                  | 13 - NEGOTIATING A CURVE                     | 18 - APPROACHING OR LEAVING VEHICLE    |
| 2 - NON-COLLISION          | 2 - BACKING            | 8 - ENTERING TRAFFIC LANE          | 14 - ENTERING OR CROSSING SPECIFIED LOCATION | 19 - STANDING                          |
| 3 - STRIKING               | 3 - CHANGING LANES     | 9 - LEAVING TRAFFIC LANE           | 15 - WALKING, RUNNING, JOGGING, PLAYING      | 20 - OTHER NON-MOTORIST                |
| 4 - STRUCK                 | 4 - OVERTAKING/PASSING | 10 - PARKED                        | 16 - WORKING                                 | 21 - STANDING OUTSIDE DISABLED VEHICLE |
| 5 - BOTH STRIKING & STRUCK | 5 - MAKING RIGHT TURN  | 11 - SLOWING OR STOPPED IN TRAFFIC | 17 - PUSHING VEHICLE                         | 99 - OTHER / UNKNOWN                   |
| 9 - OTHER / UNKNOWN        | 6 - MAKING LEFT TURN   | 12 - DRIVERLESS                    |  |  |

CONTRIBUTING CIRCUMSTANCES 01

|                      |                                |  |                                     |                                |
|----------------------|--------------------------------|--|-------------------------------------|--------------------------------|
| 1 - NONE             | 7 - LEFT OF CENTER             | 13 - IMPROPER START FROM A PARKED POSITION | 17 - VISION OBSTRUCTION             | 21 - LYING IN ROADWAY          |
| 2 - FAILURE TO YIELD | 8 - FOLLOWING TOO CLOSE / ACDA | 14 - STOPPED OR PARKED ILLEGALLY           | 18 - OPERATING DEFECTIVE EQUIPMENT  | 22 - NOT DISCERNIBLE           |
| 3 - RAN RED LIGHT    | 9 - IMPROPER LANE CHANGE       | 15 - SWERVING TO AVOID                     | 19 - LOAD SHIFTING/FALLING/SPILLING | 23 - OPENING DOOR INTO ROADWAY |
| 4 - RAN STOP SIGN    | 10 - IMPROPER PASSING          | 16 - WRONG WAY                             | 20 - IMPROPER CROSSING              | 99 - OTHER IMPROPER ACTION     |
| 5 - UNSAFE SPEED     | 11 - DROVE OFF ROAD            |  |                                     |                                |
| 6 - IMPROPER TURN    | 12 - IMPROPER BACKING          |  |                                     |                                |

SEQUENCE OF EVENTS

EVENTS

|                                     |                         |  |                                 |   |
|-------------------------------------|-------------------------|--|---------------------------------|---|
| 1 <u>20</u> 1 - OVERTURN/ROLLOVER   | 6 - EQUIPMENT FAILURE   | 11 - CROSS CENTERLINE - OPPOSITE DIRECTION OF TRAVEL | 16 - RAILWAY VEHICLE            | 22 - WORK ZONE MAINTENANCE EQUIPMENT  |
| 2 - FIRE/EXPLOSION                  | 7 - SEPARATION OF UNITS | 12 - DOWNHILL RUNAWAY                                | 17 - ANIMAL - FARM              | 23 - STRUCK BY FALLING, SHIFTING CARGO OR ANYTHING SET IN MOTION BY A MOTOR VEHICLE |
| 3 - IMMERSION                       | 8 - RAN OFF ROAD RIGHT  | 13 - OTHER NON-COLLISION                             | 18 - ANIMAL - DEER              | 24 - OTHER MOVABLE OBJECT   |
| 4 - JACKKNIFE                       | 9 - RAN OFF ROAD LEFT   | 14 - PEDESTRIAN                                      | 19 - ANIMAL - OTHER             |   |
| 5 - CARGO / EQUIPMENT LOSS OR SHIFT | 10 - CROSS MEDIAN       | 15 - PEDALCYCLE                                      | 20 - MOTOR VEHICLE IN TRANSPORT |   |

COLLISION WITH FIXED OBJECT - STRUCK

|  |                               |                                  |                   |                                      |
|--|-------------------------------|----------------------------------|-------------------|--------------------------------------|
| 25 - IMPACT ATTENUATOR / CRASH CUSHION | 31 - GUARDRAIL END            | 37 - TRAFFIC SIGN POST           | 43 - CURB         | 50 - WORK ZONE MAINTENANCE EQUIPMENT |
| 26 - BRIDGE OVERHEAD STRUCTURE         | 32 - PORTABLE BARRIER         | 38 - OVERHEAD SIGN POST          | 44 - DITCH        | 51 - WALL                            |
| 27 - BRIDGE PIER OR ABUTMENT           | 33 - MEDIAN CABLE BARRIER     | 39 - LIGHT / LUMINARIES SUPPORT  | 45 - EMBANKMENT   | 52 - BUILDING                        |
| 28 - BRIDGE PARAPET                    | 34 - MEDIAN GUARDRAIL BARRIER | 40 - UTILITY POLE                | 46 - FENCE        | 53 - TUNNEL                          |
| 29 - BRIDGE RAIL                       | 35 - MEDIAN CONCRETE BARRIER  | 41 - OTHER POST, POLE OR SUPPORT | 47 - MAILBOX      | 54 - OTHER FIXED OBJECT              |
| 30 - GUARDRAIL FACE                    | 36 - MEDIAN OTHER BARRIER     | 42 - CULVERT                     | 48 - TREE         | 99 - OTHER / UNKNOWN                 |
|  |                               |                                  | 49 - FIRE HYDRANT |                                      |

FIRST HARMFUL EVENT 1 MOST HARMFUL EVENT 1

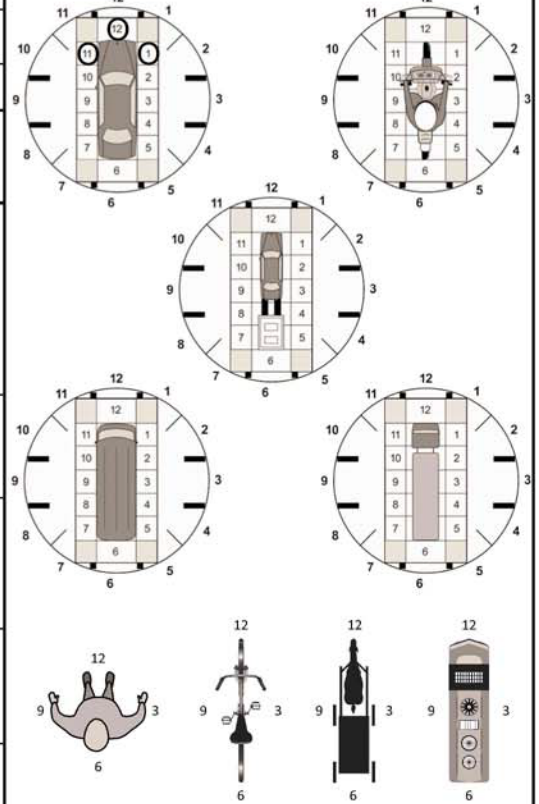
LOCAL REPORT NUMBER  
2021-00002726

DAMAGE

DAMAGE SCALE

4 1 - NONE 3 - FUNCTIONAL DAMAGE  
2 - MINOR DAMAGE 4 - DISABLING DAMAGE  
9 - UNKNOWN

DAMAGED AREA(S)  
INDICATE ALL THAT APPLY



INITIAL POINT OF CONTACT

11 0 - NO DAMAGE 14 - UNDERCARRIAGE  
1-12 - REFER TO UNIT DIAGRAM 15 - VEHICLE NOT AT SCENE  
13 - TOP 99 - UNKNOWN

TRAFFIC

|  |   |
|--|---|
| TRAFFICWAY FLOW<br><u>2</u> 1 - ONE-WAY<br>2 - TWO-WAY | TRAFFIC CONTROL<br><u>6</u> 1 - ROUNDABOUT 4 - STOP SIGN<br>2 - SIGNAL 5 - YIELD SIGN<br>3 - FLASHER 6 - NO CONTROL |
|--|---|

# OF THROUGH LANES ON ROAD 4

RAIL GRADE CROSSING 1

1 - NOT INVOLVED  
2 - INVOLVED-ACTIVE CROSSING  
3 - INVOLVED-PASSIVE CROSSING

UNIT / NON-MOTORIST DIRECTION

FROM 4 TO 3

1 - NORTH 5 - NORTHEAST  
2 - SOUTH 6 - NORTHWEST  
3 - EAST 7 - SOUTHEAST  
4 - WEST 8 - SOUTHWEST  
9 - OTHER / UNKNOWN

UNIT SPEED 025

POSTED SPEED 35

DETECTED SPEED 1

1 - STATED / ESTIMATED SPEED  
2 - CALCULATED / EDR  
3 - UNDETERMINED

**OWNER**

UNIT # 0 2 OWNER NAME: LAST, FIRST, MIDDLE ( ) SAME AS DRIVER  
**BRITTON, ARTHUR, L**

OWNER ADDRESS: STREET, CITY, STATE, ZIP ( ) SAME AS DRIVER  
**2856 CELESTE VIEW DR, Stow, OH 44224**

COMMERCIAL CARRIER: NAME, ADDRESS, CITY, STATE, ZIP

OWNER PHONE: INCLUDE AREA CODE ( ) SAME AS DRIVER

COMMERCIAL CARRIER PHONE: INCLUDE AREA CODE

**DAMAGE**

**DAMAGE SCALE**

4 1 - NONE 3 - FUNCTIONAL DAMAGE  
2 - MINOR DAMAGE 4 - DISABLING DAMAGE  
9 - UNKNOWN

**VEHICLE**

LP STATE O H LICENSE PLATE # HIY5879 VEHICLE IDENTIFICATION # 1HGES16G62L007112 VEHICLE YEAR 2 0 0 2 VEHICLE MAKE Honda

INSURANCE VERIFIED INSURANCE COMPANY STATE FARM INSURANCE POLICY # 9343717-C01-35 COLOR BGE VEHICLE MODEL CIVIC

COMMERCIAL  GOVERNMENT  IN EMERGENCY RESPONSE

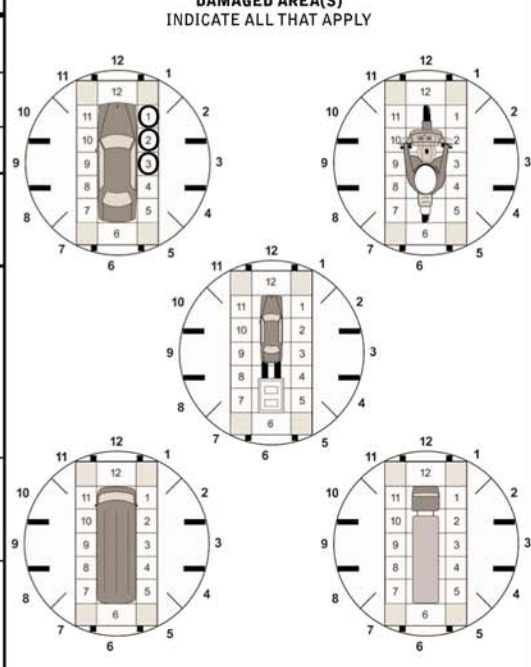
INTERLOCK DEVICE EQUIPPED  HIT/SKIP UNIT #OCCUPANTS 0 1 VEHICLE WEIGHT GVWR/GCWR  
1 - ≤10K LBS.  
2 - 10,001 - 26K LBS.  
3 - >26K LBS.

TOWED BY: COMPANY NAME Joos Auto

HAZARDOUS MATERIAL CLASS # PLACARD ID #

MATERIAL RELEASED

PLACARD



**UNIT TYPE**

0 1

1 - PASSENGER CAR 7 - MOTORCYCLE 2-WHEELED 12 - GOLF CART 18 - LIMO (LIVERY VEHICLE) 23 - PEDESTRIAN / SKATER  
2 - PASSENGER VAN (MINIVAN) 8 - MOTORCYCLE 3-WHEELED 13 - SNOWMOBILE 19 - BUS (16+ PASSENGERS) 24 - WHEELCHAIR (ANY TYPE)  
3 - SPORT UTILITY VEHICLE 9 - AUTOCYCLE 14 - SINGLE UNIT TRUCK 20 - OTHER VEHICLE 25 - OTHER NON-MOTORIST  
4 - PICK UP 10 - MOPED OR MOTORIZED BICYCLE 15 - SEMI-TRACTOR 21 - HEAVY EQUIPMENT 26 - BICYCLE  
5 - CARGO VAN 11 - ALL TERRAIN VEHICLE (ATV / UTV) 16 - FARM EQUIPMENT 22 - ANIMAL WITH RIDER OR ANIMAL-DRAWN VEHICLE 27 - TRAIN  
6 - VAN (9-15 SEATS)

# OF TRAILING UNITS

**WAS VEHICLE OPERATING IN AUTONOMOUS MODE WHEN CRASH OCCURRED?**

2 1 - YES 2 - NO 9 - OTHER / UNKNOWN

**AUTONOMOUS MODE LEVEL**

0 0 - NO AUTOMATION 3 - CONDITIONAL AUTOMATION 9 - UNKNOWN  
1 - DRIVER ASSISTANCE 4 - HIGH AUTOMATION  
2 - PARTIAL AUTOMATION 5 - FULL AUTOMATION

**SPECIAL FUNCTION**

0 1

1 - NONE 6 - BUS - CHARTER/TOUR 11 - FIRE 16 - FARM 21 - MAIL CARRIER  
2 - TAXI 7 - BUS - INTERCITY 12 - MILITARY 17 - MOWING 99 - OTHER / UNKNOWN  
3 - ELECTRONIC RIDE SHARING 8 - BUS - SHUTTLE 13 - POLICE 18 - SNOW REMOVAL  
4 - SCHOOL TRANSPORT 9 - BUS - OTHER 14 - PUBLIC UTILITY 19 - TOWING  
5 - BUS - TRANSIT/COMMUTER 10 - AMBULANCE 15 - CONSTRUCTION EQUIPMENT 20 - SAFETY SERVICE PATROL

**CARGO BODY TYPE**

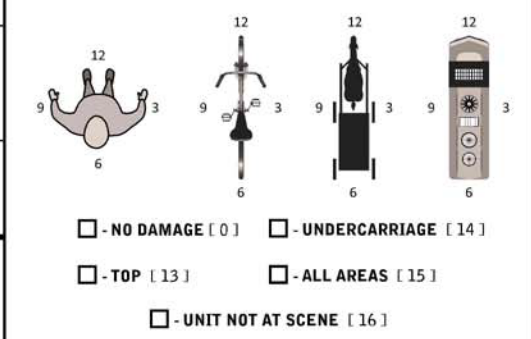
0 1

1 - NO CARGO BODY TYPE / NOT APPLICABLE 3 - VEHICLE TOWING ANOTHER MOTOR VEHICLE 5 - INTERMODAL CONTAINER CHASSIS 8 - POLE 12 - CONCRETE MIXER  
2 - BUS 4 - LOGGING 6 - CARGO VAN/ENCLOSED BOX 9 - CARGO TANK 13 - AUTO TRANSPORTER  
7 - GRAIN/CHIPS/GRAVEL 11 - DUMP 10 - FLAT BED 14 - GARBAGE/REFUSE 99 - OTHER / UNKNOWN

**VEHICLE DEFECTS**

0 1

1 - TURN SIGNALS 4 - BRAKES 7 - WORN OR SLICK TIRES 9 - MOTOR TROUBLE 99 - OTHER / UNKNOWN  
2 - HEAD LAMPS 5 - STEERING 8 - TRAILER EQUIPMENT DEFECTIVE 10 - DISABLED FROM PRIOR ACCIDENT  
3 - TAIL LAMPS 6 - TIRE BLOWOUT



**NON-MOTORIST LOCATION AT IMPACT**

4

1 - INTERSECTION - MARKED CROSSWALK 3 - INTERSECTION - OTHER 6 - BICYCLE LANE 9 - MEDIAN/CROSSING ISLAND 12 - FIRST RESPONDER AT INCIDENT SCENE  
2 - INTERSECTION - UNMARKED CROSSWALK 4 - MIDDLEBLOCK - MARKED CROSSWALK 7 - SHOULDER / ROADSIDE 10 - DRIVEWAY ACCESS 99 - OTHER / UNKNOWN  
5 - TRAVEL LANE - OTHER LOCATION 8 - SIDEWALK 11 - SHARED USE PATHS OR TRAILS

**ACTION**

4

1 - NON-CONTACT 1 - STRAIGHT AHEAD 7 - MAKING U-TURN 13 - NEGOTIATING A CURVE 18 - APPROACHING OR LEAVING VEHICLE  
2 - NON-COLLISION 2 - BACKING 8 - ENTERING TRAFFIC LANE 14 - ENTERING OR CROSSING SPECIFIED LOCATION 19 - STANDING  
3 - STRIKING 3 - CHANGING LANES 9 - LEAVING TRAFFIC LANE 15 - WALKING, RUNNING, JOGGING, PLAYING 20 - OTHER NON-MOTORIST  
4 - STRUCK 4 - OVERTAKING/PASSING 10 - PARKED 16 - WORKING 21 - STANDING OUTSIDE DISABLED VEHICLE  
5 - BOTH STRIKING & STRUCK 5 - MAKING RIGHT TURN 11 - SLOWING OR STOPPED IN TRAFFIC 17 - PUSHING VEHICLE 99 - OTHER / UNKNOWN  
9 - OTHER / UNKNOWN 6 - MAKING LEFT TURN 12 - DRIVERLESS

**PRE-CRASH ACTIONS**

0 5

**INITIAL POINT OF CONTACT**

0 1

0 - NO DAMAGE 14 - UNDERCARRIAGE  
1-12 - REFER TO UNIT DIAGRAM 15 - VEHICLE NOT AT SCENE  
13 - TOP 99 - UNKNOWN

**CONTRIBUTING CIRCUMSTANCES**

0 6

1 - NONE 7 - LEFT OF CENTER 13 - IMPROPER START FROM A PARKED POSITION 17 - VISION OBSTRUCTION 21 - LYING IN ROADWAY  
2 - FAILURE TO YIELD 8 - FOLLOWING TOO CLOSE / ACDA 14 - STOPPED OR PARKED ILLEGALLY 18 - OPERATING DEFECTIVE EQUIPMENT 22 - NOT DISCERNIBLE  
3 - RAN RED LIGHT 9 - IMPROPER LANE CHANGE 15 - SWERVING TO AVOID 19 - LOAD SHIFTING/FALLING/ SPILLING 23 - OPENING DOOR INTO ROADWAY  
4 - RAN STOP SIGN 10 - IMPROPER PASSING 16 - WRONG WAY 20 - IMPROPER CROSSING 99 - OTHER IMPROPER ACTION  
5 - UNSAFE SPEED 11 - DROVE OFF ROAD  
6 - IMPROPER TURN 12 - IMPROPER BACKING

**TRAFFIC**

**TRAFFICWAY FLOW**

2 1 - ONE-WAY  
2 - TWO-WAY

**TRAFFIC CONTROL**

6 1 - ROUNDABOUT 4 - STOP SIGN  
2 - SIGNAL 5 - YIELD SIGN  
3 - FLASHER 6 - NO CONTROL

**# OF THROUGH LANES ON ROAD**

3

**RAIL GRADE CROSSING**

1 1 - NOT INVOLVED  
2 - INVOLVED-ACTIVE CROSSING  
3 - INVOLVED-PASSIVE CROSSING

**SEQUENCE OF EVENTS**

1 2 0 1 - OVERTURN/ROLLOVER 6 - EQUIPMENT FAILURE 11 - CROSS CENTERLINE - OPPOSITE DIRECTION OF TRAVEL 16 - RAILWAY VEHICLE 22 - WORK ZONE MAINTENANCE EQUIPMENT  
2 - FIRE/EXPLOSION 7 - SEPARATION OF UNITS 12 - DOWNHILL RUNAWAY 17 - ANIMAL - FARM 23 - STRUCK BY FALLING, SHIFTING CARGO OR ANYTHING SET IN MOTION BY A MOTOR VEHICLE  
3 - IMMERSION 8 - RAN OFF ROAD RIGHT 13 - OTHER NON-COLLISION 18 - ANIMAL - DEER 24 - OTHER MOVABLE OBJECT  
4 - JACKKNIFE 9 - RAN OFF ROAD LEFT 14 - PEDESTRIAN 19 - ANIMAL - OTHER  
5 - CARGO / EQUIPMENT LOSS OR SHIFT 10 - CROSS MEDIAN 15 - PEDALCYCLE 20 - MOTOR VEHICLE IN TRANSPORT

**EVENTS**

2 0 8  
3 4 3

**UNIT / NON-MOTORIST DIRECTION**

FROM 1 TO 4

1 - NORTH 5 - NORTHEAST  
2 - SOUTH 6 - NORTHWEST  
3 - EAST 7 - SOUTHEAST  
4 - WEST 8 - SOUTHWEST  
9 - OTHER / UNKNOWN

**COLLISION WITH FIXED OBJECT - STRUCK**

4 1 25 - IMPACT ATTENUATOR / CRASH CUSHION 31 - GUARDRAIL END 37 - TRAFFIC SIGN POST 43 - CURB 50 - WORK ZONE MAINTENANCE EQUIPMENT  
5 1 26 - BRIDGE OVERHEAD STRUCTURE 32 - PORTABLE BARRIER 38 - OVERHEAD SIGN POST 44 - DITCH 51 - WALL  
6 1 27 - BRIDGE PIER OR ABUTMENT 33 - MEDIAN CABLE BARRIER 39 - LIGHT / LUMINARIES SUPPORT 45 - EMBANKMENT 52 - BUILDING  
28 - BRIDGE PARAPET 34 - MEDIAN GUARDRAIL BARRIER 40 - UTILITY POLE 46 - FENCE 53 - TUNNEL  
29 - BRIDGE RAIL 35 - MEDIAN CONCRETE BARRIER 41 - OTHER POST, POLE OR SUPPORT 47 - MAILBOX 54 - OTHER FIXED OBJECT  
30 - GUARDRAIL FACE 36 - MEDIAN OTHER BARRIER 42 - CULVERT 48 - TREE 99 - OTHER / UNKNOWN  
49 - FIRE HYDRANT

**FIRST HARMFUL EVENT** 1 **MOST HARMFUL EVENT** 1

**UNIT SPEED**

0 2 0

**DETECTED SPEED**

1 1 - STATED / ESTIMATED SPEED  
2 - CALCULATED / EDR  
3 - UNDETERMINED

**POSTED SPEED**

3 5

# MOTORIST / Non-MOTORIST

LOCAL REPORT NUMBER  
**2021-00002726**

|  |  |                                   |  |   |  |                               |                           |                      |                     |                  |                              |
|--|--|-----------------------------------|--|---|--|-------------------------------|---------------------------|----------------------|---------------------|------------------|------------------------------|
| <b>UNIT #</b><br>01  | <b>NAME: LAST, FIRST, MIDDLE</b><br>SOMERVILLE, KERRIYON, CAPONN GREGORY |                                   | <b>DATE OF BIRTH</b><br>05221999                       |   | <b>AGE</b><br>21                                 | <b>GENDER</b><br>M            |                           |                      |                     |                  |                              |
| <b>ADDRESS: STREET, CITY, STATE, ZIP</b><br>1573 BAUER BLVD, Akron, OH 44305 |  |                                   |  | <b>CONTACT PHONE - INCLUDE AREA CODE</b><br>[REDACTED]  |  |                               |                           |                      |                     |                  |                              |
| <b>INJURIES</b><br>3   | <b>INJURED TAKEN BY</b><br>1   | <b>EMS AGENCY (NAME)</b>          | <b>INJURED TAKEN TO: MEDICAL FACILITY (NAME, CITY)</b> | <b>SAFETY EQUIPMENT USED</b><br>04  | <input type="checkbox"/> DOT-COMPLIANT MC HELMET | <b>SEATING POSITION</b><br>01 | <b>AIR BAG USAGE</b><br>2 | <b>EJECTION</b><br>1 | <b>TRAPPED</b><br>1 |                  |                              |
| <b>OL STATE</b><br>OH  | <b>OPERATOR LICENSE NUMBER</b>   |                                   | <b>OFFENSE CHARGED</b>                                 | <b>LOCAL CODE</b><br><input type="checkbox"/>   | <b>OFFENSE DESCRIPTION</b>                       |                               | <b>CITATION NUMBER</b>    |                      |                     |                  |                              |
| <b>OL CLASS</b><br>4   | <b>ENDORSEMENT</b><br>SELECT UP TO 2                                     | <b>RESTRICTION</b> SELECT UP TO 3 | <b>DRIVER DISTRACTED BY</b><br>1                       | <b>ALCOHOL / DRUG SUSPECTED</b><br><input type="checkbox"/> ALCOHOL <input type="checkbox"/> MARIJUANA<br><input type="checkbox"/> OTHER DRUG |  | <b>CONDITION</b><br>1         | <b>ALCOHOL TEST</b>       |                      | <b>DRUG TEST(S)</b> |                  |                              |
|  |  |                                   |  |   |  | <b>STATUS</b><br>1            | <b>TYPE</b><br>1          | <b>VALUE</b>         | <b>STATUS</b><br>1  | <b>TYPE</b><br>1 | <b>RESULT</b> SELECT UP TO 4 |

|  |   |                                   |  |   |   |                               |                                  |                      |                     |                  |                              |
|--|---|-----------------------------------|--|---|---|-------------------------------|----------------------------------|----------------------|---------------------|------------------|------------------------------|
| <b>UNIT #</b><br>02  | <b>NAME: LAST, FIRST, MIDDLE</b><br>BOHANNON, KATHRYN, MARY |                                   | <b>DATE OF BIRTH</b><br>08282002                       |   | <b>AGE</b><br>18                                  | <b>GENDER</b><br>F            |                                  |                      |                     |                  |                              |
| <b>ADDRESS: STREET, CITY, STATE, ZIP</b><br>2856 E CELESTE VIEW DR, Stow, OH 44224 |   |                                   |  | <b>CONTACT PHONE - INCLUDE AREA CODE</b><br>[REDACTED]  |   |                               |                                  |                      |                     |                  |                              |
| <b>INJURIES</b><br>5   | <b>INJURED TAKEN BY</b>                                     | <b>EMS AGENCY (NAME)</b>          | <b>INJURED TAKEN TO: MEDICAL FACILITY (NAME, CITY)</b> | <b>SAFETY EQUIPMENT USED</b><br>04  | <input type="checkbox"/> DOT-COMPLIANT MC HELMET  | <b>SEATING POSITION</b><br>01 | <b>AIR BAG USAGE</b><br>1        | <b>EJECTION</b><br>1 | <b>TRAPPED</b><br>1 |                  |                              |
| <b>OL STATE</b><br>OH  | <b>OPERATOR LICENSE NUMBER</b>                              |                                   | <b>OFFENSE CHARGED</b><br>331.34                       | <b>LOCAL CODE</b><br><input checked="" type="checkbox"/>  | <b>OFFENSE DESCRIPTION</b><br>Failure to Control; |                               | <b>CITATION NUMBER</b><br>144678 |                      |                     |                  |                              |
| <b>OL CLASS</b><br>4   | <b>ENDORSEMENT</b><br>SELECT UP TO 2                        | <b>RESTRICTION</b> SELECT UP TO 3 | <b>DRIVER DISTRACTED BY</b><br>1                       | <b>ALCOHOL / DRUG SUSPECTED</b><br><input type="checkbox"/> ALCOHOL <input type="checkbox"/> MARIJUANA<br><input type="checkbox"/> OTHER DRUG |   | <b>CONDITION</b><br>1         | <b>ALCOHOL TEST</b>              |                      | <b>DRUG TEST(S)</b> |                  |                              |
|  |   |                                   |  |   |   | <b>STATUS</b><br>1            | <b>TYPE</b><br>1                 | <b>VALUE</b>         | <b>STATUS</b><br>1  | <b>TYPE</b><br>1 | <b>RESULT</b> SELECT UP TO 4 |

|  |                                      |                                   |  |   |  |                         |                        |                 |                     |             |                              |
|--|--------------------------------------|-----------------------------------|--|---|--|-------------------------|------------------------|-----------------|---------------------|-------------|------------------------------|
| <b>UNIT #</b>                            | <b>NAME: LAST, FIRST, MIDDLE</b>     |                                   | <b>DATE OF BIRTH</b>                                   |   | <b>AGE</b>                                       | <b>GENDER</b>           |                        |                 |                     |             |                              |
| <b>ADDRESS: STREET, CITY, STATE, ZIP</b> |                                      |                                   |  | <b>CONTACT PHONE - INCLUDE AREA CODE</b>  |  |                         |                        |                 |                     |             |                              |
| <b>INJURIES</b>                          | <b>INJURED TAKEN BY</b>              | <b>EMS AGENCY (NAME)</b>          | <b>INJURED TAKEN TO: MEDICAL FACILITY (NAME, CITY)</b> | <b>SAFETY EQUIPMENT USED</b>  | <input type="checkbox"/> DOT-COMPLIANT MC HELMET | <b>SEATING POSITION</b> | <b>AIR BAG USAGE</b>   | <b>EJECTION</b> | <b>TRAPPED</b>      |             |                              |
| <b>OL STATE</b>                          | <b>OPERATOR LICENSE NUMBER</b>       |                                   | <b>OFFENSE CHARGED</b>                                 | <b>LOCAL CODE</b><br><input type="checkbox"/>   | <b>OFFENSE DESCRIPTION</b>                       |                         | <b>CITATION NUMBER</b> |                 |                     |             |                              |
| <b>OL CLASS</b>                          | <b>ENDORSEMENT</b><br>SELECT UP TO 2 | <b>RESTRICTION</b> SELECT UP TO 3 | <b>DRIVER DISTRACTED BY</b>                            | <b>ALCOHOL / DRUG SUSPECTED</b><br><input type="checkbox"/> ALCOHOL <input type="checkbox"/> MARIJUANA<br><input type="checkbox"/> OTHER DRUG |  | <b>CONDITION</b>        | <b>ALCOHOL TEST</b>    |                 | <b>DRUG TEST(S)</b> |             |                              |
|  |                                      |                                   |  |   |  | <b>STATUS</b>           | <b>TYPE</b>            | <b>VALUE</b>    | <b>STATUS</b>       | <b>TYPE</b> | <b>RESULT</b> SELECT UP TO 4 |

| INJURIES   | SEATING POSITION   | AIR BAG   | OL CLASS  | OL RESTRICTION(S)   | DRIVER DISTRACTION   | TEST STATUS   |
|--|--|---|---|---|--|---|
| 1 - FATAL<br>2 - SUSPECTED SERIOUS INJURY<br>3 - SUSPECTED MINOR INJURY<br>4 - POSSIBLE INJURY<br>5 - NO APPARENT INJURY   | 1 - FRONT - LEFT SIDE (MOTORCYCLE DRIVER)<br>2 - FRONT - MIDDLE<br>3 - FRONT - RIGHT SIDE<br>4 - SECOND - LEFT SIDE (MOTORCYCLE PASSENGER)<br>5 - SECOND - MIDDLE<br>6 - SECOND - RIGHT SIDE<br>7 - THIRD - LEFT SIDE (MOTORCYCLE SIDE CAR)<br>8 - THIRD - MIDDLE<br>9 - THIRD - RIGHT SIDE<br>10 - SLEEPER SECTION OF TRUCK CAB | 1 - NOT DEPLOYED<br>2 - DEPLOYED FRONT<br>3 - DEPLOYED SIDE<br>4 - DEPLOYED BOTH FRONT / SIDE<br>5 - NOT APPLICABLE<br>9 - DEPLOYMENT UNKNOWN | 1 - CLASS A<br>2 - CLASS B<br>3 - CLASS C<br>4 - REGULAR CLASS (OHIO = D)<br>5 - MC MOPED ONLY<br>6 - NO VALID OL   | 1 - ALCOHOL INTERLOCK DEVICE<br>2 - CDL INTRASTATE ONLY<br>3 - CORRECTIVE LENSES<br>4 - FARM WAIVER<br>5 - EXCEPT CLASS A BUS<br>6 - EXCEPT CLASS A & CLASS B BUS<br>7 - EXCEPT TRACTOR-TRAILER<br>8 - INTERMEDIATE LICENSE RESTRICTIONS<br>9 - LEARNER'S PERMIT RESTRICTIONS<br>10 - LIMITED TO DAYLIGHT ONLY<br>11 - LIMITED TO EMPLOYMENT<br>12 - LIMITED - OTHER<br>13 - MECHANICAL DEVICES (SPECIAL BRAKES, HAND CONTROLS, OR OTHER ADAPTIVE DEVICES)<br>14 - MILITARY VEHICLES ONLY<br>15 - MOTOR VEHICLES WITHOUT AIR BRAKES<br>16 - OUTSIDE MIRROR<br>17 - PROSTHETIC AID<br>18 - OTHER | 1 - NOT DISTRACTED<br>2 - MANUALLY OPERATING AN ELECTRONIC COMMUNICATION DEVICE (TEXTING, TYPING, DIALING)<br>3 - TALKING ON HANDS-FREE COMMUNICATION DEVICE<br>4 - TALKING ON HAND-HELD COMMUNICATION DEVICE<br>5 - OTHER ACTIVITY WITH AN ELECTRONIC DEVICE<br>6 - PASSENGER<br>7 - OTHER DISTRACTION INSIDE THE VEHICLE<br>8 - OTHER DISTRACTION OUTSIDE THE VEHICLE<br>9 - OTHER / UNKNOWN | 1 - NONE GIVEN<br>2 - TEST REFUSED<br>3 - TEST GIVEN, CONTAMINATED SAMPLE / UNSABLE<br>4 - TEST GIVEN, RESULTS KNOWN<br>5 - TEST GIVEN, RESULTS UNKNOWN |
| INJURED TAKEN BY   | EJECTION   | TRAPPED   | OL ENDORSEMENT  | GENDER  | CONDITION  | DRUG TEST TYPE  |
| 1 - NOT TRANSPORTED / TREATED AT SCENE<br>2 - EMS<br>3 - POLICE<br>9 - OTHER / UNKNOWN   | 1 - NOT EJECTED<br>2 - PARTIALLY EJECTED<br>3 - TOTALLY EJECTED<br>4 - NOT APPLICABLE  | 1 - NOT TRAPPED<br>2 - EXTRICATED BY MECHANICAL MEANS<br>3 - FREED BY NON-MECHANICAL MEANS  | H - HAZMAT<br>M - MOTORCYCLE<br>P - PASSENGER<br>N - TANKER<br>Q - MOTOR SCOOTER<br>R - THREE-WHEEL MOTORCYCLE<br>S - SCHOOL BUS<br>T - DOUBLE & TRIPLE TRAILERS<br>X - TANKER / HAZMAT   | F - FEMALE<br>M - MALE<br>U - OTHER / UNKNOWN   | 1 - APPARENTLY NORMAL<br>2 - PHYSICAL IMPAIRMENT<br>3 - EMOTIONAL (E.G., DEPRESSED, ANGRY, DISTURBED)<br>4 - ILLNESS<br>5 - FELL ASLEEP, FAINTED, FATIGUED, ETC.<br>6 - UNDER THE INFLUENCE OF MEDICATIONS / DRUGS / ALCOHOL<br>9 - OTHER / UNKNOWN  | 1 - NONE<br>2 - BLOOD<br>3 - URINE<br>4 - BREATH<br>5 - OTHER   |
| SAFETY EQUIPMENT   | ALCOHOL TEST TYPE  | DRUG TEST TYPE  | CONDITION   | DRUG TEST RESULT(S)   |  |   |
| 1 - NONE USED<br>2 - SHOULDER BELT ONLY USED<br>3 - LAP BELT ONLY USED<br>4 - SHOULDER & LAP BELT USED<br>5 - CHILD RESTRAINT SYSTEM - FORWARD FACING<br>6 - CHILD RESTRAINT SYSTEM - REAR FACING<br>7 - BOOSTER SEAT<br>8 - HELMET USED<br>9 - PROTECTIVE PADS USED (ELBOW, KNEES, ETC.)<br>10 - REFLECTIVE CLOTHING<br>11 - LIGHTING - PEDESTRIAN / BICYCLE ONLY<br>99 - OTHER / UNKNOWN | 1 - NONE<br>2 - BLOOD<br>3 - URINE<br>4 - BREATH<br>5 - OTHER  | 1 - NONE<br>2 - BLOOD<br>3 - URINE<br>4 - BREATH<br>5 - OTHER   | 1 - APPARENTLY NORMAL<br>2 - PHYSICAL IMPAIRMENT<br>3 - EMOTIONAL (E.G., DEPRESSED, ANGRY, DISTURBED)<br>4 - ILLNESS<br>5 - FELL ASLEEP, FAINTED, FATIGUED, ETC.<br>6 - UNDER THE INFLUENCE OF MEDICATIONS / DRUGS / ALCOHOL<br>9 - OTHER / UNKNOWN | 1 - AMPHETAMINES<br>2 - BARBITURATES<br>3 - BENZODIAZEPINES<br>4 - CANNABINOIDS<br>5 - COCAINE<br>6 - OPIATES / OPIOIDS<br>7 - OTHER<br>8 - NEGATIVE RESULTS  |  |   |

by Joe's Auto. Unit #1's driver was bleeding from his right hand and advised his head hurt. He advised he would get checked out later on his own.