

# TRAFFIC CRASH REPORT

\*DENOTES MANDATORY FIELD FOR SUPPLEMENT REPORT

LOCAL REPORT NUMBER\*

2021-00000585

PHOTOS TAKEN  
 SECONDARY CRASH  
 OH-2  OH-3  
 OH-1P  OTHER  
 PRIVATE PROPERTY

LOCAL INFORMATION  
 REPORTING AGENCY NAME\*  
**Stow Police**  
 NCIC\*  
**07712**

HIT/SKIP  
 1 - SOLVED  
 2 - UNSOLVED  
 NUMBER OF UNITS  
**01**  
 UNIT IN ERROR  
 98 - ANIMAL  
 99 - UNKNOWN  
**01**

COUNTY\* **77** LOCALITY\* **1** LOCATION: CITY, VILLAGE, TOWNSHIP\*  
**Stow**

CRASH DATE / TIME\*  
**01152021/0913**  
 CRASH SEVERITY  
 1 - FATAL  
 2 - SERIOUS INJURY SUSPECTED  
 3 - MINOR INJURY SUSPECTED  
 4 - INJURY POSSIBLE  
 5 - PROPERTY DAMAGE ONLY  
**5**

ROUTE TYPE **S R** ROUTE NUMBER **8** PREFIX  
 1 - NORTH  
 2 - SOUTH  
 3 - EAST  
 4 - WEST  
 LOCATION ROAD NAME  
 ROAD TYPE

LATITUDE DECIMAL DEGREES  
**41.199517**

ROUTE TYPE PREFIX  
 1 - NORTH  
 2 - SOUTH  
 3 - EAST  
 4 - WEST  
 REFERENCE ROAD NAME (ROAD, MILEPOST, HOUSE #)  
**10.4**  
 ROAD TYPE  
**M P**

LONGITUDE DECIMAL DEGREES  
**-81.481631**

REFERENCE POINT  
 1 - INTERSECTION  
 2 - MILE POST  
 3 - HOUSE #  
**2**  
 DIRECTION FROM REFERENCE  
 1 - NORTH  
 2 - SOUTH  
 3 - EAST  
 4 - WEST  
**1**  
 ROUTE TYPE  
 IR - INTERSTATE ROUTE(TP)  
 US - FEDERAL US ROUTE  
 SR - STATE ROUTE  
 CR - NUMBERED COUNTY ROUTE  
 TR - NUMBERED TOWNSHIP ROUTE

INTERSECTION RELATED  
 WITHIN INTERSECTION OR ON APPROACH  
 WITHIN INTERCHANGE AREA  
 NUMBER OF APPROACHES  
 ROADWAY  
 ROADWAY DIVIDED

DISTANCE FROM REFERENCE  
**500**  
 DISTANCE UNIT OF MEASURE  
 1 - MILES  
 2 - FEET  
 3 - YARDS  
**2**  
 ROAD TYPE  
 AL - ALLEY  
 AV - AVENUE  
 BL - BOULEVARD  
 CR - CIRCLE  
 CT - COURT  
 DR - DRIVE  
 HE - HEIGHTS  
 HW - HIGHWAY  
 LA - LANE  
 MP - MILEPOST  
 OV - OVAL  
 PK - PARKWAY  
 PI - PIKE  
 PL - PLACE  
 RD - ROAD  
 SQ - SQUARE  
 ST - STREET  
 TE - TERRACE  
 TL - TRAIL  
 WA - WAY

LOCATION OF FIRST HARMFUL EVENT  
 1 - ON ROADWAY  
 2 - ON SHOULDER  
 3 - IN MEDIAN  
 4 - ON ROADSIDE  
 5 - ON GORE  
 6 - OUTSIDE TRAFFIC WAY  
 7 - ON RAMP  
 8 - OFF RAMP  
**01**  
 9 - CROSSOVER  
 10 - DRIVEWAY/ALLEY ACCESS  
 11 - RAILWAY GRADE CROSSING  
 12 - SHARED USE PATHS OR TRAILS  
 13 - BIKE LANE  
 14 - TOLL BOOTH  
 99 - OTHER / UNKNOWN

MANNER OF CRASH COLLISION/IMPACT  
 1 - NOT COLLISION BETWEEN TWO MOTOR VEHICLES IN TRANSPORT  
 2 - REAR-END  
 3 - HEAD-ON  
 4 - REAR-TO-REAR  
 5 - BACKING  
 6 - ANGLE  
 7 - SIDESWIPE, SAME DIRECTION  
 8 - SIDESWIPE, OPPOSITE DIRECTION  
 9 - OTHER / UNKNOWN  
**1**

DIRECTION OF TRAVEL  
 1 - NORTH  
 2 - SOUTH  
 3 - EAST  
 4 - WEST  
 MEDIAN TYPE  
 1 - DIVIDED FLUSH MEDIAN (<4 FEET)  
 2 - DIVIDED FLUSH MEDIAN (≥4 FEET)  
 3 - DIVIDED, DEPRESSED MEDIAN  
 4 - DIVIDED, RAISED MEDIAN (ANY TYPE)  
 9 - OTHER/UNKNOWN  
**9**

WORK ZONE RELATED  
 WORKERS PRESENT  
 LAW ENFORCEMENT PRESENT  
 ACTIVE SCHOOL ZONE

WORK ZONE TYPE  
 1 - LANE CLOSURE  
 2 - LANE SHIFT/CROSSOVER  
 3 - WORK ON SHOULDER OR MEDIAN  
 4 - INTERMITTENT OR MOVING WORK  
 5 - OTHER  
**1**

LOCATION OF CRASH IN WORK ZONE  
 1 - BEFORE THE 1ST WORK ZONE WARNING SIGN  
 2 - ADVANCE WARNING AREA  
 3 - TRANSITION AREA  
 4 - ACTIVITY AREA  
 5 - TERMINATION AREA  
**3**

CONTOUR  
 1 - STRAIGHT LEVEL  
 2 - STRAIGHT GRADE  
 3 - CURVE LEVEL  
 4 - CURVE GRADE  
 9 - OTHER/UNKNOWN  
**1**

CONDITIONS  
 1 - DRY  
 2 - WET  
 3 - SNOW  
 4 - ICE  
 5 - SAND, MUD, DIRT, OIL, GRAVEL  
 6 - WATER (STANDING, MOVING)  
 7 - SLUSH  
 9 - OTHER/UNKNOWN  
**1**

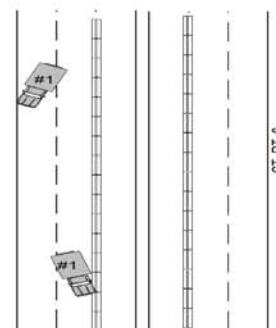
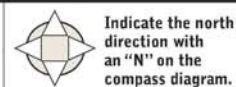
SURFACE  
 1 - CONCRETE  
 2 - BLACKTOP, BITUMINOUS, ASPHALT  
 3 - BRICK/BLOCK  
 4 - SLAG, GRAVEL, STONE  
 5 - DIRT  
 9 - OTHER/UNKNOWN  
**1**

LIGHT CONDITION  
 1 - DAYLIGHT  
 2 - DAWN/DUSK  
 3 - DARK - LIGHTED ROADWAY  
 4 - DARK - ROADWAY NOT LIGHTED  
 5 - DARK - UNKNOWN ROADWAY LIGHTING  
 9 - OTHER / UNKNOWN  
**1**

WEATHER  
 1 - CLEAR  
 2 - CLOUDY  
 3 - FOG, SMOG, SMOKE  
 4 - RAIN  
 5 - SLEET, HAIL  
 6 - SNOW  
 7 - SEVERE CROSSWINDS  
 8 - BLOWING SAND, SOIL, DIRT, SNOW  
 9 - FREEZING RAIN OR FREEZING DRIZZLE  
 99 - OTHER / UNKNOWN  
**02**

NARRATIVE

**UNIT #1 WAS TRAVELING SOUTHBOUND ON ST RT 8 IN THE LEFT LANE. UNIT #1 FAILED TO CONTROL THE VEHICLE, SWERVED RIGHT AND HIT THE CONCRETE BARRIER. UNIT #1 THEN SWERVED THROUGH THE LEFT LANE AND HIT THE LEFT CONCRETE BARRIER WHERE IT CAME TO A STOP.**



CRASH REPORTED DATE / TIME: **01152021/0913**  
 DISPATCH DATE / TIME: **01152021/0913**  
 ARRIVAL DATE / TIME: **01152021/0920**  
 SCENE CLEARED DATE / TIME: **01152021/1015**  
 REPORT TAKEN BY  
 POLICE AGENCY  
 MOTORIST  
 SUPPLEMENT (CORRECTION OR ADDITION TO AN EXISTING REPORT SENT TO COPS)  
 TOTAL TIME ROADWAY CLOSED: **035**  
 OTHER INVESTIGATION TIME: **090**  
 TOTAL MINUTES: **152**  
 OFFICER'S NAME\*: **Hornyak, Samantha Rose**  
 OFFICER'S BADGE NUMBER\*: **761**  
 CHECKED BY OFFICER'S NAME\*: **Titus, Michael Alan**  
 CHECKED BY OFFICER'S BADGE NUMBER\*: **703**

**OWNER**

UNIT # 01 OWNER NAME: LAST, FIRST, MIDDLE (SAME AS DRIVER) **DEANS TRUCK BODY INC** OWNER PHONE: INCLUDE AREA CODE (SAME AS DRIVER) [REDACTED]

OWNER ADDRESS: STREET, CITY, STATE, ZIP (SAME AS DRIVER) **1783 E HIGHLAND RD, TWINSBURG TWP, OH 44087**

COMMERCIAL CARRIER: NAME, ADDRESS, CITY, STATE, ZIP **DEANS TRUCK BODY INC** CARRIER PHONE: INCLUDE AREA CODE **1783 E HIGHLAND RD, TWINSBURG TWP, OH 44087**

**VEHICLE**

LP STATE OH LICENSE PLATE # PJB2832 VEHICLE IDENTIFICATION # 1FDWS8ZMBFKA13665 VEHICLE YEAR 2015 VEHICLE MAKE Ford

INSURANCE VERIFIED INSURANCE COMPANY AUTO OWNERS INSURANCE POLICY # 9541629303 COLOR WHI VEHICLE MODEL TRANSIT

COMMERCIAL TYPE OF USE  GOVERNMENT  IN EMERGENCY RESPONSE US DOT # 1387727 TOWED BY: COMPANY NAME Joos Auto

INTERLOCK DEVICE EQUIPPED  HIT/SKIP UNIT #OCCUPANTS 01 VEHICLE WEIGHT GVWR/GCWR 2 HAZARDOUS MATERIAL CLASS # PLACARD ID #

1 - PASSENGER CAR 7 - MOTORCYCLE 2-WHEELED 12 - GOLF CART 18 - LIMO (LIVERY VEHICLE) 23 - PEDESTRIAN / SKATER  
 2 - PASSENGER VAN (MINIVAN) 8 - MOTORCYCLE 3-WHEELED 13 - SNOWMOBILE 19 - BUS (16+ PASSENGERS) 24 - WHEELCHAIR (ANY TYPE)  
 3 - SPORT UTILITY VEHICLE 9 - AUTOCYCLE 14 - SINGLE UNIT TRUCK 20 - OTHER VEHICLE 25 - OTHER NON-MOTORIST  
 4 - PICK UP 10 - MOPED OR MOTORIZED BICYCLE 15 - SEMI-TRACTOR 21 - HEAVY EQUIPMENT 26 - BICYCLE  
 5 - CARGO VAN 11 - ALL TERRAIN VEHICLE (ATV / UTV) 16 - FARM EQUIPMENT 22 - ANIMAL WITH RIDER OR ANIMAL-DRAWN VEHICLE 27 - TRAIN  
 6 - VAN (9-15 SEATS) 17 - MOTORHOME

# OF TRAILING UNITS \_\_\_\_\_

WAS VEHICLE OPERATING IN AUTONOMOUS MODE WHEN CRASH OCCURRED? 2 AUTONOMOUS MODE LEVEL 0

1 - NONE 2 - TAXI 3 - ELECTRONIC RIDE SHARING 4 - SCHOOL TRANSPORT 5 - BUS - TRANSIT/COMMUTER 6 - BUS - CHARTER/TOUR 7 - BUS - INTERCITY 8 - BUS - SHUTTLE 9 - BUS - OTHER 10 - AMBULANCE 11 - FIRE 12 - MILITARY 13 - POLICE 14 - PUBLIC UTILITY 15 - CONSTRUCTION EQUIPMENT 16 - FARM 17 - MOWING 18 - SNOW REMOVAL 19 - TOWING 20 - SAFETY SERVICE PATROL 21 - MAIL CARRIER 99 - OTHER / UNKNOWN

**SPECIAL FUNCTION**

1 - NONE 2 - TAXI 3 - ELECTRONIC RIDE SHARING 4 - SCHOOL TRANSPORT 5 - BUS - TRANSIT/COMMUTER 6 - BUS - CHARTER/TOUR 7 - BUS - INTERCITY 8 - BUS - SHUTTLE 9 - BUS - OTHER 10 - AMBULANCE 11 - FIRE 12 - MILITARY 13 - POLICE 14 - PUBLIC UTILITY 15 - CONSTRUCTION EQUIPMENT 16 - FARM 17 - MOWING 18 - SNOW REMOVAL 19 - TOWING 20 - SAFETY SERVICE PATROL 21 - MAIL CARRIER 99 - OTHER / UNKNOWN

**CARGO BODY TYPE**

1 - NO CARGO BODY TYPE / NOT APPLICABLE 2 - BUS 3 - VEHICLE TOWING ANOTHER MOTOR VEHICLE 4 - LOGGING 5 - INTERMODAL CONTAINER CHASSIS 6 - CARGO VAN/ENCLOSED BOX 7 - GRAIN/CHIPS/GRAVEL 8 - POLE 9 - CARGO TANK 10 - FLAT BED 11 - DUMP 12 - CONCRETE MIXER 13 - AUTO TRANSPORTER 14 - GARBAGE/REFUSE 99 - OTHER / UNKNOWN

**VEHICLE DEFECTS**

1 - TURN SIGNALS 2 - HEAD LAMPS 3 - TAIL LAMPS 4 - BRAKES 5 - STEERING 6 - TIRE BLOWOUT 7 - WORN OR SLICK TIRES 8 - TRAILER EQUIPMENT DEFECTIVE 9 - MOTOR TROUBLE 10 - DISABLED FROM PRIOR ACCIDENT 99 - OTHER / UNKNOWN

**NON-MOTORIST LOCATION AT IMPACT**

1 - INTERSECTION - MARKED CROSSWALK 2 - INTERSECTION - UNMARKED CROSSWALK 3 - INTERSECTION - OTHER 4 - MIDBLOCK - MARKED CROSSWALK 5 - TRAVEL LANE - OTHER LOCATION 6 - BICYCLE LANE 7 - SHOULDER / ROADSIDE 8 - SIDEWALK 9 - MEDIAN/CROSSING ISLAND 10 - DRIVEWAY ACCESS 11 - SHARED USE PATHS OR TRAILS 12 - FIRST RESPONDER AT INCIDENT SCENE 99 - OTHER / UNKNOWN

**ACTION**

1 - NON-CONTACT 2 - NON-COLLISION 3 - STRIKING 4 - STRUCK 5 - BOTH STRIKING & STRUCK 9 - OTHER / UNKNOWN 1 - STRAIGHT AHEAD 2 - BACKING 3 - CHANGING LANES 4 - OVERTAKING/PASSING 5 - MAKING RIGHT TURN 6 - MAKING LEFT TURN 7 - MAKING U-TURN 8 - ENTERING TRAFFIC LANE 9 - LEAVING TRAFFIC LANE 10 - PARKED 11 - SLOWING OR STOPPED IN TRAFFIC 12 - DRIVERLESS 13 - NEGOTIATING A CURVE 14 - ENTERING OR CROSSING SPECIFIED LOCATION 15 - WALKING, RUNNING, JOGGING, PLAYING 16 - WORKING 17 - PUSHING VEHICLE 18 - APPROACHING OR LEAVING VEHICLE 19 - STANDING 20 - OTHER NON-MOTORIST 21 - STANDING OUTSIDE DISABLED VEHICLE 99 - OTHER / UNKNOWN

**CONTRIBUTING CIRCUMSTANCES**

1 - NONE 2 - FAILURE TO YIELD 3 - RAN RED LIGHT 4 - RAN STOP SIGN 5 - UNSAFE SPEED 6 - IMPROPER TURN 7 - LEFT OF CENTER 8 - FOLLOWING TOO CLOSE / ACDA 9 - IMPROPER LANE CHANGE 10 - IMPROPER PASSING 11 - DROVE OFF ROAD 12 - IMPROPER BACKING 13 - IMPROPER START FROM A PARKED POSITION 14 - STOPPED OR PARKED ILLEGALLY 15 - SWERVING TO AVOID 16 - WRONG WAY 17 - VISION OBSTRUCTION 18 - OPERATING DEFECTIVE EQUIPMENT 19 - LOAD SHIFTING/FALLING/SPILLING 20 - IMPROPER CROSSING 21 - LYING IN ROADWAY 22 - NOT DISCERNIBLE 23 - OPENING DOOR INTO ROADWAY 99 - OTHER IMPROPER ACTION

**SEQUENCE OF EVENTS**

1 08 2 30 3 09

1 - OVERTURN/ROLLOVER 2 - FIRE/EXPLOSION 3 - IMMERSION 4 - JACKKNIFE 5 - CARGO / EQUIPMENT LOSS OR SHIFT 6 - EQUIPMENT FAILURE 7 - SEPARATION OF UNITS 8 - RAN OFF ROAD RIGHT 9 - RAN OFF ROAD LEFT 10 - CROSS MEDIAN 11 - CROSS CENTERLINE - OPPOSITE DIRECTION OF TRAVEL 12 - DOWNHILL RUNAWAY 13 - OTHER NON-COLLISION 14 - PEDESTRIAN 15 - PEDALCYCLE 16 - RAILWAY VEHICLE 17 - ANIMAL - FARM 18 - ANIMAL - DEER 19 - ANIMAL - OTHER 20 - MOTOR VEHICLE IN TRANSPORT 21 - PARKED MOTOR VEHICLE 22 - WORK ZONE MAINTENANCE EQUIPMENT 23 - STRUCK BY FALLING, SHIFTING CARGO OR ANYTHING SET IN MOTION BY A MOTOR VEHICLE 24 - OTHER MOVABLE OBJECT

**COLLISION WITH FIXED OBJECT - STRUCK**

25 - IMPACT ATTENUATOR / CRASH CUSHION 26 - BRIDGE OVERHEAD STRUCTURE 27 - BRIDGE PIER OR ABUTMENT 28 - BRIDGE PARAPET 29 - BRIDGE RAIL 30 - GUARDRAIL FACE 31 - GUARDRAIL END 32 - PORTABLE BARRIER 33 - MEDIAN CABLE BARRIER 34 - MEDIAN GUARDRAIL BARRIER 35 - MEDIAN CONCRETE BARRIER 36 - MEDIAN OTHER BARRIER 37 - TRAFFIC SIGN POST 38 - OVERHEAD SIGN POST 39 - LIGHT / LUMINARIES SUPPORT 40 - UTILITY POLE 41 - OTHER POST, POLE OR SUPPORT 42 - CULVERT 43 - CURB 44 - DITCH 45 - EMBANKMENT 46 - FENCE 47 - MAILBOX 48 - TREE 49 - FIRE HYDRANT 50 - WORK ZONE MAINTENANCE EQUIPMENT 51 - WALL 52 - BUILDING 53 - TUNNEL 54 - OTHER FIXED OBJECT 99 - OTHER / UNKNOWN

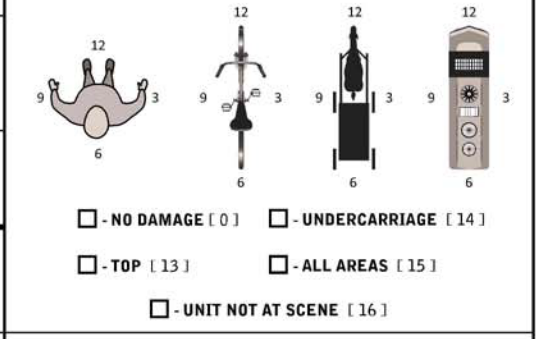
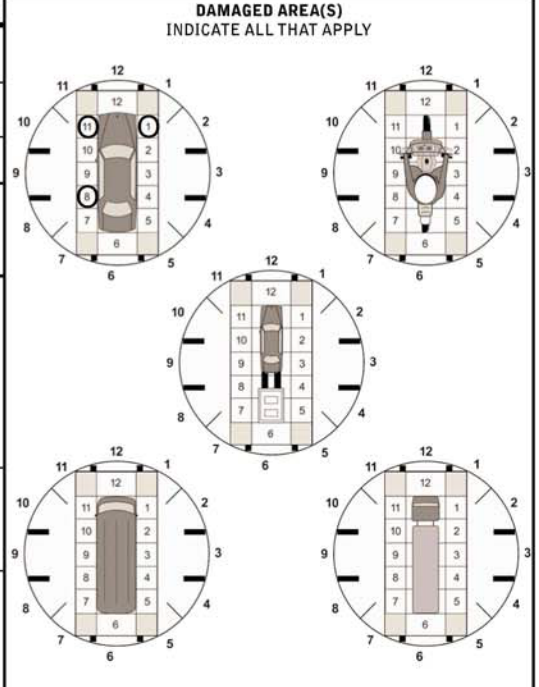
FIRST HARMFUL EVENT 4 MOST HARMFUL EVENT 4

LOCAL REPORT NUMBER 2021-00000585

**DAMAGE**

DAMAGE SCALE 4

1 - NONE 2 - MINOR DAMAGE 3 - FUNCTIONAL DAMAGE 4 - DISABLING DAMAGE 9 - UNKNOWN



**INITIAL POINT OF CONTACT**

01

0 - NO DAMAGE 1 - 12 - REFER TO UNIT DIAGRAM 13 - TOP 14 - UNDERCARRIAGE 15 - VEHICLE NOT AT SCENE 99 - UNKNOWN

**TRAFFIC**

TRAFFICWAY FLOW 2 TRAFFIC CONTROL 6

1 - ONE-WAY 2 - TWO-WAY 1 - ROUNDABOUT 2 - SIGNAL 3 - FLASHER 4 - STOP SIGN 5 - YIELD SIGN 6 - NO CONTROL

# OF THROUGH LANES ON ROAD 4 RAIL GRADE CROSSING 3

1 - NOT INVOLVED 2 - INVOLVED-ACTIVE CROSSING 3 - INVOLVED-PASSIVE CROSSING

**UNIT / NON-MOTORIST DIRECTION**

FROM 1 TO 2

1 - NORTH 2 - SOUTH 3 - EAST 4 - WEST 5 - NORTHEAST 6 - NORTHWEST 7 - SOUTHEAST 8 - SOUTHWEST 9 - OTHER / UNKNOWN

UNIT SPEED 050 POSTED SPEED 55 DETECTED SPEED 1

1 - STATED / ESTIMATED SPEED 2 - CALCULATED / EDR 3 - UNDETERMINED

# MOTORIST / Non-MOTORIST

LOCAL REPORT NUMBER  
2 0 2 1 - 0 0 0 0 0 5 8 5

|   |  |                           |  |   |  |                                |                                  |                      |                     |  |
|---|--|---------------------------|--|---|--|--------------------------------|----------------------------------|----------------------|---------------------|--|
| <b>UNIT #</b><br>0 1  | <b>NAME: LAST, FIRST, MIDDLE</b><br>COURTLAND, WILLIAM |                           | <b>DATE OF BIRTH</b><br>0 3 2 3 1 9 3 8                |   | <b>AGE</b><br>8 2                                      | <b>GENDER</b><br>M             |                                  |                      |                     |  |
| <b>ADDRESS: STREET, CITY, STATE, ZIP</b><br>9356 GETTYSBURG DR ,Twinsburg ,OH 44087 |  |                           |  |   | <b>CONTACT PHONE - INCLUDE AREA CODE</b><br>[REDACTED] |                                |                                  |                      |                     |  |
| <b>INJURIES</b><br>5  | <b>INJURED TAKEN BY</b>                                | <b>EMS AGENCY (NAME)</b>  | <b>INJURED TAKEN TO: MEDICAL FACILITY (NAME, CITY)</b> | <b>SAFETY EQUIPMENT USED</b><br>0 4   | <input type="checkbox"/> DOT-COMPLIANT MC HELMET       | <b>SEATING POSITION</b><br>0 1 | <b>AIR BAG USAGE</b><br>1        | <b>EJECTION</b><br>1 | <b>TRAPPED</b><br>1 |  |
| <b>OL STATE</b><br>OH   | <b>OPERATOR LICENSE NUMBER</b><br>[REDACTED]           |                           | <b>OFFENSE CHARGED</b><br>331.34                       | <b>LOCAL CODE</b><br><input checked="" type="checkbox"/>  | <b>OFFENSE DESCRIPTION</b><br>Failure to Control;      |                                | <b>CITATION NUMBER</b><br>144278 |                      |                     |  |
| <b>OL CLASS</b><br>1  | <b>ENDORSEMENT</b><br>R                                | <b>RESTRICTION</b><br>0 3 | <b>DRIVER DISTRACTED BY</b><br>1                       | <b>ALCOHOL / DRUG SUSPECTED</b><br><input type="checkbox"/> ALCOHOL <input type="checkbox"/> MARIJUANA<br><input type="checkbox"/> OTHER DRUG |  | <b>CONDITION</b><br>1          | <b>ALCOHOL TEST</b>              |                      | <b>DRUG TEST(S)</b> |  |
|   |  |                           |  |   |  | STATUS TYPE VALUE              |                                  | STATUS TYPE RESULT   |                     |  |
|   |  |                           |  |   |  | 1 1                            |                                  | 1 1                  |                     |  |

|  |                                  |                          |  |                                 |  |                         |                        |                    |                     |  |
|--|----------------------------------|--------------------------|--|---------------------------------|--|-------------------------|------------------------|--------------------|---------------------|--|
| <b>UNIT #</b>                            | <b>NAME: LAST, FIRST, MIDDLE</b> |                          | <b>DATE OF BIRTH</b>                                   |                                 | <b>AGE</b>                                       | <b>GENDER</b>           |                        |                    |                     |  |
| <b>ADDRESS: STREET, CITY, STATE, ZIP</b> |                                  |                          |  |                                 | <b>CONTACT PHONE - INCLUDE AREA CODE</b>         |                         |                        |                    |                     |  |
| <b>INJURIES</b>                          | <b>INJURED TAKEN BY</b>          | <b>EMS AGENCY (NAME)</b> | <b>INJURED TAKEN TO: MEDICAL FACILITY (NAME, CITY)</b> | <b>SAFETY EQUIPMENT USED</b>    | <input type="checkbox"/> DOT-COMPLIANT MC HELMET | <b>SEATING POSITION</b> | <b>AIR BAG USAGE</b>   | <b>EJECTION</b>    | <b>TRAPPED</b>      |  |
| <b>OL STATE</b>                          | <b>OPERATOR LICENSE NUMBER</b>   |                          | <b>OFFENSE CHARGED</b>                                 | <b>LOCAL CODE</b>               | <b>OFFENSE DESCRIPTION</b>                       |                         | <b>CITATION NUMBER</b> |                    |                     |  |
| <b>OL CLASS</b>                          | <b>ENDORSEMENT</b>               | <b>RESTRICTION</b>       | <b>DRIVER DISTRACTED BY</b>                            | <b>ALCOHOL / DRUG SUSPECTED</b> |  | <b>CONDITION</b>        | <b>ALCOHOL TEST</b>    |                    | <b>DRUG TEST(S)</b> |  |
|  |                                  |                          |  |                                 |  | STATUS TYPE VALUE       |                        | STATUS TYPE RESULT |                     |  |

|  |                                  |                          |  |                                 |  |                         |                        |                    |                     |  |
|--|----------------------------------|--------------------------|--|---------------------------------|--|-------------------------|------------------------|--------------------|---------------------|--|
| <b>UNIT #</b>                            | <b>NAME: LAST, FIRST, MIDDLE</b> |                          | <b>DATE OF BIRTH</b>                                   |                                 | <b>AGE</b>                                       | <b>GENDER</b>           |                        |                    |                     |  |
| <b>ADDRESS: STREET, CITY, STATE, ZIP</b> |                                  |                          |  |                                 | <b>CONTACT PHONE - INCLUDE AREA CODE</b>         |                         |                        |                    |                     |  |
| <b>INJURIES</b>                          | <b>INJURED TAKEN BY</b>          | <b>EMS AGENCY (NAME)</b> | <b>INJURED TAKEN TO: MEDICAL FACILITY (NAME, CITY)</b> | <b>SAFETY EQUIPMENT USED</b>    | <input type="checkbox"/> DOT-COMPLIANT MC HELMET | <b>SEATING POSITION</b> | <b>AIR BAG USAGE</b>   | <b>EJECTION</b>    | <b>TRAPPED</b>      |  |
| <b>OL STATE</b>                          | <b>OPERATOR LICENSE NUMBER</b>   |                          | <b>OFFENSE CHARGED</b>                                 | <b>LOCAL CODE</b>               | <b>OFFENSE DESCRIPTION</b>                       |                         | <b>CITATION NUMBER</b> |                    |                     |  |
| <b>OL CLASS</b>                          | <b>ENDORSEMENT</b>               | <b>RESTRICTION</b>       | <b>DRIVER DISTRACTED BY</b>                            | <b>ALCOHOL / DRUG SUSPECTED</b> |  | <b>CONDITION</b>        | <b>ALCOHOL TEST</b>    |                    | <b>DRUG TEST(S)</b> |  |
|  |                                  |                          |  |                                 |  | STATUS TYPE VALUE       |                        | STATUS TYPE RESULT |                     |  |

|  |   |   |   |   |  |  |
|--|---|---|---|---|--|--|
| <b>INJURIES</b>  | <b>SEATING POSITION</b>   | <b>AIR BAG</b>  | <b>OL CLASS</b>   | <b>OL RESTRICTION(S)</b>  | <b>DRIVER DISTRACTION</b>  | <b>TEST STATUS</b>   |
| 1 - FATAL<br>2 - SUSPECTED SERIOUS INJURY<br>3 - SUSPECTED MINOR INJURY<br>4 - POSSIBLE INJURY<br>5 - NO APPARENT INJURY   | 1 - FRONT - LEFT SIDE (MOTORCYCLE DRIVER)<br>2 - FRONT - MIDDLE<br>3 - FRONT - RIGHT SIDE<br>4 - SECOND - LEFT SIDE (MOTORCYCLE PASSENGER)<br>5 - SECOND - MIDDLE<br>6 - SECOND - RIGHT SIDE<br>7 - THIRD - LEFT SIDE (MOTORCYCLE SIDE CAR)<br>8 - THIRD - MIDDLE<br>9 - THIRD - RIGHT SIDE<br>10 - SLEEPER SECTION OF TRUCK CAB<br>11 - PASSENGER IN OTHER ENCLOSED CARGO AREA (NON-TRAILING UNIT, BUS, PICK-UP WITH CAP)<br>12 - PASSENGER IN UNENCLOSED CARGO AREA<br>13 - TRAILING UNIT<br>14 - RIDING ON VEHICLE EXTERIOR (NON-TRAILING UNIT)<br>15 - NON-MOTORIST<br>99 - OTHER / UNKNOWN | 1 - NOT DEPLOYED<br>2 - DEPLOYED FRONT<br>3 - DEPLOYED SIDE<br>4 - DEPLOYED BOTH FRONT / SIDE<br>5 - NOT APPLICABLE<br>9 - DEPLOYMENT UNKNOWN | 1 - CLASS A<br>2 - CLASS B<br>3 - CLASS C<br>4 - REGULAR CLASS (OHIO = D)<br>5 - MC MOPED ONLY<br>6 - NO VALID OL   | 1 - ALCOHOL INTERLOCK DEVICE<br>2 - CDL INTRASTATE ONLY<br>3 - CORRECTIVE LENSES<br>4 - FARM WAIVER<br>5 - EXCEPT CLASS A BUS<br>6 - EXCEPT CLASS A & CLASS B BUS<br>7 - EXCEPT TRACTOR-TRAILER<br>8 - INTERMEDIATE LICENSE RESTRICTIONS<br>9 - LEARNER'S PERMIT RESTRICTIONS<br>10 - LIMITED TO DAYLIGHT ONLY<br>11 - LIMITED TO EMPLOYMENT<br>12 - LIMITED - OTHER<br>13 - MECHANICAL DEVICES (SPECIAL BRAKES, HAND CONTROLS, OR OTHER ADAPTIVE DEVICES)<br>14 - MILITARY VEHICLES ONLY<br>15 - MOTOR VEHICLES WITHOUT AIR BRAKES<br>16 - OUTSIDE MIRROR<br>17 - PROSTHETIC AID<br>18 - OTHER | 1 - NOT DISTRACTED<br>2 - MANUALLY OPERATING AN ELECTRONIC COMMUNICATION DEVICE (TEXTING, TYPING, DIALING)<br>3 - TALKING ON HANDS-FREE COMMUNICATION DEVICE<br>4 - TALKING ON HAND-HELD COMMUNICATION DEVICE<br>5 - OTHER ACTIVITY WITH AN ELECTRONIC DEVICE<br>6 - PASSENGER<br>7 - OTHER DISTRACTION INSIDE THE VEHICLE<br>8 - OTHER DISTRACTION OUTSIDE THE VEHICLE<br>9 - OTHER / UNKNOWN | 1 - NONE GIVEN<br>2 - TEST REFUSED<br>3 - TEST GIVEN, CONTAMINATED SAMPLE / UNSABLE<br>4 - TEST GIVEN, RESULTS KNOWN<br>5 - TEST GIVEN, RESULTS UNKNOWN      |
| <b>INJURED TAKEN BY</b>  | <b>EJECTION</b>   |   | <b>OL ENDORSEMENT</b>   |   | <b>ALCOHOL TEST TYPE</b>   |  |
| 1 - NOT TRANSPORTED / TREATED AT SCENE<br>2 - EMS<br>3 - POLICE<br>9 - OTHER / UNKNOWN   | 1 - NOT EJECTED<br>2 - PARTIALLY EJECTED<br>3 - TOTALLY EJECTED<br>4 - NOT APPLICABLE   |   | H - HAZMAT<br>M - MOTORCYCLE<br>P - PASSENGER<br>N - TANKER<br>Q - MOTOR SCOOTER<br>R - THREE-WHEEL MOTORCYCLE<br>S - SCHOOL BUS<br>T - DOUBLE & TRIPLE TRAILERS<br>X - TANKER / HAZMAT |   | 1 - NONE<br>2 - BLOOD<br>3 - URINE<br>4 - BREATH<br>5 - OTHER  |  |
| <b>SAFETY EQUIPMENT</b>  | <b>TRAPPED</b>  |   | <b>GENDER</b>   |   | <b>DRUG TEST TYPE</b>  |  |
| 1 - NONE USED<br>2 - SHOULDER BELT ONLY USED<br>3 - LAP BELT ONLY USED<br>4 - SHOULDER & LAP BELT USED<br>5 - CHILD RESTRAINT SYSTEM - FORWARD FACING<br>6 - CHILD RESTRAINT SYSTEM - REAR FACING<br>7 - BOOSTER SEAT<br>8 - HELMET USED<br>9 - PROTECTIVE PADS USED (ELBOW, KNEES, ETC.)<br>10 - REFLECTIVE CLOTHING<br>11 - LIGHTING - PEDESTRIAN / BICYCLE ONLY<br>99 - OTHER / UNKNOWN | 1 - NOT TRAPPED<br>2 - EXTRICATED BY MECHANICAL MEANS<br>3 - FREED BY NON-MECHANICAL MEANS  |   | F - FEMALE<br>M - MALE<br>U - OTHER / UNKNOWN   |   | 1 - NONE<br>2 - BLOOD<br>3 - URINE<br>4 - OTHER  |  |
|  |   |   |   | <b>CONDITION</b>  |  | <b>DRUG TEST RESULT(S)</b>   |
|  |   |   |   | 1 - APPARENTLY NORMAL<br>2 - PHYSICAL IMPAIRMENT<br>3 - EMOTIONAL (E.G., DEPRESSED, ANGRY, DISTURBED)<br>4 - ILLNESS<br>5 - FELL ASLEEP, FAINTED, FATIGUED, ETC.<br>6 - UNDER THE INFLUENCE OF MEDICATIONS / DRUGS / ALCOHOL<br>9 - OTHER / UNKNOWN   |  | 1 - AMPHETAMINES<br>2 - BARBITURATES<br>3 - BENZODIAZEPINES<br>4 - CANNABINOIDS<br>5 - COCAINE<br>6 - OPIATES / OPIOIDS<br>7 - OTHER<br>8 - NEGATIVE RESULTS |





|                                 |                             |                                     |
|---------------------------------|-----------------------------|-------------------------------------|
| LOCAL REPORT NUMBER<br>21-00585 | REPORTING AGENCY<br>STOW PD | DATE OF CRASH<br>M 01   D 15   Y 21 |
|---------------------------------|-----------------------------|-------------------------------------|

FOR LOCAL USE ONLY - DO NOT SUBMIT TO THE STATE EXCEPT FOR FATAL CRASHES

I, Mike Hornya HEREBY MAKE THIS VOLUNTARY STATEMENT TO  
PRINTED

Hornyak 761 / Schulz 735 AT RT 8 South Bound Mile Marker 10 1/4  
OFFICER'S NAME LOCATION

Noticed DRIVER STARTING to swerve in the LEFT LANE  
 then suddenly DART to the RIGHT LANE CROSSING it AND  
 hitting the BARRIER ON the RIGHT then IMMEDIATELY  
 Go Left ACROSS BOTH LANES to the LEFT BARRIER where  
 his truck came to a STOP. I stopped TRAFFIC with  
 my son in the LEFT LANE then CALLED 911 to Alert  
 the Police of the Incident, After doing so I checked  
 on the driver which at the time seemed coherent  
 but NOT totally AWARE of the situation.  
 Shortly after Stow Police AND Paramedics  
 showed on scene.

ADDRESS OF WITNESS  
 1582 CAARISCIPOLE Streetsboro

SIGNATURE OF WITNESS X [Signature] OFFICER'S SIGNATURE X [Signature]

18